

VISION Consistency Tool for Local Comprehensive Plans

Note: The tool shown here is for illustrative purposes. To fill out the tool, visit www.psrc.org/our-work/plan-review.

This tool is intended to help cities and counties integrate VISION 2050 into their local comprehensive plans. VISION 2050's multicounty planning policies serve as the adopted regional guidelines and principles required in state law to guide both regional and local planning. The tool also identifies transportation planning requirements of the Growth Management Act (GMA). The tool may be used at various times in the local planning process:

Plan Update Scoping: Use checklist items as guidance for scoping the extent of plan element updates. New or expanded issue areas in VISION 2050 are identified to support this process.

Draft Plan Review: Submit draft plans to PSRC prior to Planning Commission and Council review. Completing and submitting this tool and providing early drafts to PSRC help identify potential consistency issues early in the process.

Certification Review: Along with the adopted plan, the tool will assist in PSRC's review of the plan. Demonstrating inclusion of the necessary information in the checklist helps facilitate certification. *Note: The PSRC Executive Board is the final decision-making body for plan certification.*

Regional Collaboration: The tool provides cities and counties an opportunity to highlight innovative policies and programs. This supports sharing of best practices across the region and benefits jurisdictions as they apply for planning grants and awards.

Updates made in September 2022 integrate the GMA requirements of HB 1220 and countywide housing needs into PSRC's plan review process, including housing for all income levels and addressing racially disparate impacts.

Resources

- Regional Plans: [VISION 2050](#), [Regional Transportation Plan](#), and [Regional Economic Strategy](#)
- [VISION 2040 to VISION 2050](#) – summary of what changed in VISION 2050
- [VISION 2050 Policy Matrix](#) – a comparison of multicounty planning policies and actions from VISION 2040 to VISION 2050
- [Plan Review webpage](#) – access more information about the review and certification process and find [PSRC guidance](#) and other resources by policy area. See previous [certification reports](#) for areas for future work.



Discussion Questions | Innovation, Engagement, and Racial Equity

Questions provide an opportunity to highlight the most noteworthy aspects of the plan and the planning process. Responses help tell PSRC boards how the plan is working to implement VISION 2050 and how the plan meets certification requirements.

- What aspects of the updated plan would you like to highlight? What was especially innovative, challenging, or noteworthy?
- What innovative public engagement strategies were used in the update process? Did you use strategies to reach communities that have not typically been engaged in planning? How were other agencies and governments, such as tribes, ports, and special purpose districts, engaged through this process? (MPP-RC-1, DP-8)
- Racial equity and access to opportunity have been elevated as critical regional issues in VISION 2050. How has your community addressed racial equity in the comprehensive plan update? Do you have lessons learned from your experience about how to advance racial equity? (MPP-RC-3)

Checklist at a Glance

Support regional collaboration	Page/Policy Reference
<div>✓ Include a statement of intent to implement policies, VISION 2050, and planning</div> <div>Indicates new or expanded emphasis in VISION</div>	
<div>⚙️ Coordinate with other jurisdictions, agencies, tribes, ports, military installations, special purpose districts, and adjacent regions (RCW 36.70A.070(6)(a)(v), MPP-RC-1, RC-4-5)</div>	Indicate where to find the best or most complete example. It is not necessary to list all
<div>⚙️ Prioritize services and access to opportunity for people of color, people with low incomes, and hispanic people can attain the resources and opportunities to improve quality of life and address past inequities (MPP-RC-2)</div> <div>Provides relevant VISION 2050 policies or</div>	

Regional Collaboration

The plan supports **collaboration for a healthy environment, thriving communities, and opportunities for all**, including coordination with other jurisdictions and agencies, tribes, ports, military installations, and adjacent regions.

Policies and programs should:

Support regional collaboration	Page/Policy Reference
✓ Include a statement about how the plan relates to countywide planning policies, VISION 2050, and planning requirements of the Growth Management Act	
✱ Coordinate with other jurisdictions, agencies, tribes, ports, military installations, special purpose districts, and adjacent regions (RCW 36.70A.070(6)(a)(v), MPP-RC-1, RC-4-5)	
✱ Prioritize services and access to opportunity for people of color, people with low incomes, and historically underserved communities to ensure all people can attain the resources and opportunities to improve quality of life and address past inequities (MPP-RC-2)	
✱ Address land use, transportation, and housing opportunities and challenges related to military installations, when applicable (MPP-RC-6)	
✓ Prioritize investments in centers, including regional centers, countywide centers, high-capacity transit areas with a station area plan, and other local centers (MPP-RC-8-9)	
✓ Explore funding sources, changes to regulatory, pricing, taxing, and expenditure practices, and other fiscal tools to meet infrastructure and other needs (MPP-RC-10-11, RC-Action-7, RC-Action-9)	

Additional comments on Regional Collaboration or additional documents to share [optional]: _____

Regional Growth Strategy

The plan **focuses growth in designated centers and near transit stations** to create healthy, equitable, vibrant communities well-served by infrastructure and services. The plan **supports rural and resource lands** as vital parts of the region that retain important cultural, economic, environmental, and rural lifestyle opportunities over the long term.

The plan should:

Implement the Regional Growth Strategy	Page/Policy Reference
✓ Incorporate housing and employment targets (MPP-RGS-1-2)	
✓ Use land use assumptions substantially consistent with countywide growth targets (RCW 36.70A.070, WAC 365-196-430, VISION 2050 Regional Growth Strategy)	
✓ Demonstrate sufficient zoned development capacity to accommodate targets (RCW 36.70A.115)	
✓ Use consistent land use assumptions throughout plan (RCW 36.70A.070, WAC 365-196-430) ¹	

Note: see [Growth Target Guidance](#) for additional information.

Population, Employment, and Housing Growth

(add information from local plan and insert/delete rows as needed, based on regional centers or county regional geographies)

	Adopted Growth Target*	Land Use Assumptions for Travel Demand Modeling (numbers/notes, as applicable)	Zoned Development Capacity (can be greater than target)	Page Reference
County or citywide**				
Population				
Employment				

¹ The Transportation Element must be based on the land use assumptions in the Comprehensive Plan - A problem sometimes encountered in the certification of transportation-related provisions in local comprehensive plans is the use of different planning assumptions in the transportation element from the land use element. Comprehensive plans are to be internally consistent, which means that the same land use assumptions must be used for planning for housing, transportation, and other provisions in the plan.

Housing				
Centers (as applicable)				
Population				
Employment				
Housing				

*Include targets as applicable. Some counties adopt only housing and employment targets, and not population targets. If more explanation would be helpful, provide additional information about land use assumptions for modeling in space provided below.

**Counties: Attach additional tables or add rows to address multiple regional geographies.

Policies and programs should:

Maintain a stable urban growth area with densities and capacity that support the Regional Growth Strategy	Page/Policy Reference
✓ Encourage infill development and increased density in locations consistent with the Regional Growth Strategy (MPP-RGS-6)	
⚠️ Avoid increasing development capacity inconsistent with the Regional Growth Strategy in regional geographies not served by high-capacity transit (MPP-RGS-12)	
⚠️ Metropolitan Cities: Provide additional housing capacity in response to rapid employment growth, particularly through increased zoning for middle density housing (MPP-RGS-7)	
✓ Counties: Accommodate the region's growth first and foremost in the urban growth area (MPP-RGS-4)	
✓ Counties: Ensure long-term stability and sustainability of the urban growth area (MPP-RGS-5)	
Support growth in designated centers and near high-capacity transit	Page/Policy Reference
⚠️ Where applicable, focus a significant share of growth in designated regional growth centers, high-capacity transit station areas, manufacturing/industrial centers, and countywide centers (MPP-RGS-8-11) ²	

² The region has a goal to attract 65% of new residential growth and 75% of employment growth to regional growth centers and high-capacity transit station areas.

✓ Include growth targets for designated regional growth centers and manufacturing/industrial centers (MPP-RGS-2)	
Manage and reduce rural growth and protect resource lands	Page/Policy Reference
✓ Counties: Identify steps to reduce rural growth over time to maintain rural landscapes and lifestyles and protect resource lands and the environment (MPP-DP-40-43)	
✓ Counties: Include a full range of strategies, including zoning and development standards, incentives, infrastructure investments, funding for conservation easements, housing tools, and economic development to reduce rural growth rates and protect natural resource lands over time (MPP-RGS-14-15, RGS-4, RGS-Action-7)	
✓ Counties: Locate commercial, retail, and community services that serve rural residents in neighboring cities and existing activity areas (MPP-RGS-13, DP-37)	
✖ Counties: Avoid growth that cannot be sufficiently served by roads, utilities, and services at rural levels of service (MPP-DP-45)	
✓ Counties: Address vested development that conflicts with regional and local growth management objectives (MPP-DP-36)	

Additional comments on the Regional Growth Strategy or additional documents to share [optional]: _____

Environment

Local plans support the natural environment through policies on **protecting and restoring natural systems, conserving habitat, improving water quality, and reducing air pollutants**. The health of all residents and the economy is connected to the health of the environment. Planning at all levels should consider the impacts of land use, development, and transportation on the ecosystem and use the best environmental information available.

Policies and programs should:

Protect and restore the environment	Page/Policy Reference
✓ Protect critical areas, habitat, and water quality and coordinate planning with adjacent jurisdictions, tribes, countywide planning groups, and watershed groups (MPP-En-1, En-6, En-11-12, En-14, En-16, En-Action-3)	
✓ Advance integrated and interdisciplinary approaches for environmental planning and assessments (MPP-En-2)	
✓ Promote innovative and environmentally sensitive development practices in siting, design, materials selection, construction, and maintenance (MPP-En-5)	
⊗ Support programs to ensure that all residents, regardless of race, social, or economic status, have clean air, clean water, and other elements of a healthy environment and prioritize the reduction of impacts to vulnerable populations that have been disproportionately affected (MPP-En-3-4, En-7-8, En-21)	
⊗ Support and incentivize environmental stewardship on private and public lands (MPP-En-10)	
⊗ Identify open space, trail, and park resources and needs, and develop programs for protecting and enhancing these areas (MPP-En-11-12, En-15, En-Action-4)	
✓ Protect and restore native vegetation and tree canopy (MPP-En-9, En-13)	
⊗ Protect and restore hydrological functions and water quality, including restoring shorelines and estuaries, removing fish-blocking culverts, reducing use of toxic products, and retrofitting basins to manage stormwater (MPP-En-16-20)	
✓ Ensure all federal and state air quality standards are met and reduce emissions of air toxics and greenhouse gases (WAC 173-420-080, MPP-En-22)	

Additional comments on Environment or additional documents to share [optional]: _____

Climate Change

The plan supports substantially **reducing emissions of greenhouse gases** that contribute to climate change in accordance with the goals of the Puget Sound Clean Air Agency and **preparing for climate change impacts**.

Policies and programs should:






Reduce greenhouse gas emissions in support of state, regional, and local reduction goals	Page/Policy Reference
<ul style="list-style-type: none"> Support achieving regional greenhouse gas emission reduction goals by: <ul style="list-style-type: none"> Electrifying the transportation system, <ul style="list-style-type: none"> Reducing vehicle miles traveled through increasing alternatives to driving alone and using land use strategies that reduce trips and trip length, and Expanding the use of conservation, alternative energy sources, and energy management technology (MPP-CC-1, CC-3, CC-5, CC-11-12, CC-Action-3) 	
<ul style="list-style-type: none"> ✓ Reduce building energy use through green building and retrofit of existing buildings (MPP-CC-2, CC-Action-3, DP-46) 	
<ul style="list-style-type: none"> Protect and restore natural resources that sequester and store carbon (MPP-CC-4) 	
<ul style="list-style-type: none"> Address impacts to vulnerable populations and areas that have been or will be disproportionately affected by climate change (MPP-CC-6, CC-8, CC-Action-3, CC-Action-4) 	
<ul style="list-style-type: none"> Identify and address the impacts of climate change and natural hazards on the region to increase resilience (MPP-CC-7-10, CC-Action-4) 	
<ul style="list-style-type: none"> Address rising sea water by siting and planning for relocation of hazardous industries and essential public services away from the 500-year floodplain (MPP-CC-10) 	

Additional comments on Climate Change or additional documents to share [optional]: _____

Land Use/Development Patterns

The plan supports the further development of **healthy, walkable, compact, and equitable transit-oriented communities** that maintain unique character and local culture. The plan supports **conserving rural areas and creating and preserving open space and natural areas**.

Policies and programs should:

Build thriving urban communities	Page/Policy Reference
 Support inclusive community planning (MPP-DP-2, MPP-DP-8)	
✓ Support the development of compact urban communities and central places with densities that support the Regional Growth Strategy, transit, and walking (MPP-RGS-6, DP-1, DP-3)	
 Reduce disparities in access to opportunity and expand employment opportunities to improve the region's shared economic future (MPP-DP-2, Ec-8, Ec-13)	
✓ Coordinate with local, state, and federal agencies to identify underused lands such as surplus public lands or environmentally contaminated lands and: <ul style="list-style-type: none"> ✓ Promote infill or redevelopment in growth centers and existing neighborhoods in a manner that supports the Regional Growth Strategy (MPP-DP-4) ✓ Develop strategies for cleaning up brownfield and contaminated sites (DP-Action-7) 	
 Preserve historic, visual, and cultural resources and consider potential impacts to culturally significant sites and tribal treaty fishing, hunting, and gathering grounds (MPP-DP-5-7)	
 Support inclusive engagement to ensure land use decisions do not negatively impact historically marginalized communities (MPP-DP-8)	
✓ Support the design of transportation and infrastructure projects that achieve community development objectives and improve communities (MPP-DP-12-15, DP-17)	
Promote healthy communities	Page/Policy Reference
 Reduce health disparities and improve health outcomes (MPP-RC-3, DP-18)	

Support centers as connections to opportunity	Page/Policy Reference
✓ Identify one or more central places as locations for more compact, mixed-use development (MPP-DP-22, DP-25)	
✎ Jurisdictions with or planning for high-capacity transit stations: Identify high-capacity station areas and plan for densities ³ that maximize benefits of transit investments (MPP-DP-22, DP-Action-8)	
✎ Jurisdictions with or planning for light rail stations: Support the adoption of subarea plans for light rail station areas (DP-Action-8)	
✓ Jurisdictions with regional centers: Support the update of regional center subarea plans to be consistent with the revised Center Plan Tools (DP-Action-8)	
✎ Evaluate planning in areas for potential residential and commercial displacement and use a range of strategies to mitigate displacement impacts (MPP-DP-23, Ec-12)	
Support annexation and incorporation	Page/Policy Reference
✓ Work towards annexation and the orderly transition of unincorporated urban areas by: <ul style="list-style-type: none"> • Joint planning and urban development standards for urban unincorporated areas • Affiliating all unincorporated urban growth areas with adjacent cities ✎ Planning for phased growth of communities to be economically viable, supported by planned urban infrastructure, and served by public transit (MPP-RGS-16, DP-27-30)	
Preserve rural areas and natural resource lands	Page/Policy Reference
✓ Counties: Work to ensure that development in rural areas is rural in character (MPP-DP-32-35, DP-37-38)	
✓ Counties: Work to ensure the sustainability of designated resource lands through programs that support economic vitality, encourage conservation, and avoid incompatible adjacent land uses (MPP-DP-39, DP-41-43)	

³ VISION 2050 calls for transit-oriented development near stations located in or near manufacturing/industrial centers to function differently with different uses than other centers to maintain a focus on protecting industrial zoning, jobs, and the region's overall economic vitality.

Conserve and enhance important uses	Page/Policy Reference
<p>✓ As applicable, limit incompatible uses adjacent to:</p> <ul style="list-style-type: none"> • Military lands (MPP-DP-49) • Manufacturing/industrial centers (MICs) and industrial zoning (MPP-DP-50) • Tribal reservation lands (MPP-DP-51) 	








Additional comments on Land Use/Development Patterns or additional documents to share [optional]: _____

Housing

The plan guides the **preservation, improvement, and expansion of the housing stock** to provide a range of **affordable, accessible, healthy, and safe housing choices** to every resident. It continues to **promote fair and equal access to housing for all people**.

Policies and programs should:

Assess housing needs	Page/Policy Reference
<p>• Address affordable housing needs by developing a housing needs assessment and evaluating the effectiveness of existing housing policies, and documenting strategies to achieve housing targets and affordability goals. This includes documenting programs and actions needed to achieve housing availability including gaps in local funding, barriers such as development regulations, and other limitations (H-Action-4)</p>	
Increase housing supply and choices	Page/Policy Reference
<p>✓ Increase housing supply and densities to meet the region's current and projected needs at all income levels consistent with the Regional Growth Strategy (MPP-H-1)</p>	
<p>✓ Expand the diversity of housing types for all income levels and demographic groups, including low, very low, extremely low, and moderate-income households (MPP-H-2-6, H-9)</p>	

 Expand housing capacity for moderate density housing, i.e., “missing middle” (MPP-H-9)	
 Promote jobs-housing balance by providing housing choices that are accessible and attainable to workers. Include jobs-housing balance in housing needs assessments to better support job centers with the needed housing supply (MPP-H-1, H-6, H-Action-4)	
✓ Expand housing choices in centers and near transit (MPP-H-7-8)	
✓ Promote flexible standards and innovative techniques to encourage housing productions that keeps pace with growth and need (MPP-H-10)	
Support the development and preservation of affordable housing	Page/Policy Reference
 Use inclusionary and incentive zoning to provide more affordable housing when creating additional housing capacity (H-Action-5)	
 Jurisdictions planning for high-capacity transit stations: Create and preserve affordable housing near high-capacity transit ⁴ (MPP-H-8, H-Action-1)	
Address inequities in access to housing	Page/Policy Reference
 Identify potential physical, economic, and cultural displacement of low-income households and marginalized populations and work with communities to develop anti-displacement strategies in when planning for growth (MPP-H-12, H-Action-6)	
 Promote homeownership opportunities while recognizing historic inequities in access to homeownership opportunities for communities of color (MPP-H-5)	
 Identify and begin to undo local policies and regulations that result in racially disparate impacts, displacement, and exclusion in housing, including zoning that may have a discriminatory effect and areas of disinvestment and infrastructure availability	

Additional comments on Housing or additional documents to share [optional]: _____

⁴ Transit-oriented development near stations located in or near manufacturing/industrial centers need to function differently with different uses than other centers to maintain a focus on protecting industrial zoning, jobs, and the region’s overall economic vitality.

Economy

The plan includes an **economic development element (Ec-Action-5)** that promotes a **prospering and sustainable economy** by supporting **businesses and job creation and investing in all people**.

Policies and programs should:

Promote a prosperous and sustainable economy for all people	Page/Policy Reference
✓ Identify and enhance industry clusters, including those recognized in the Regional Economic Strategy that provide goods and services for export (MPP-Ec-3, Ec-4)	
✓ Focus retention and recruitment efforts and activities to foster a positive business climate and diversify employment opportunities by specifically targeting: <ul style="list-style-type: none"> • Businesses that provide living wage jobs ✎ Locally, women-, and minority-owned small businesses and start-up companies ✎ Established and emerging industries, technologies, and services that promote environmental sustainability, especially those addressing climate change and resilience (MPP-Ec-1, Ec-3, Ec-4, Ec-7, Ec-9, Ec-16) 	
✎ Promote strategies and policies that expand access to opportunity and remove barriers for economically disconnected communities (MPP-Ec-13-14)	
✎ Address and prevent potential physical, economic, and cultural displacement of existing businesses that may result from redevelopment and market pressure (MPP-Ec-12)	
✓ Develop a range of employment opportunities to create a closer balance between jobs and housing (MPP-Ec-18)	
✎ Promote environmental and socially responsible business practices, especially those addressing climate change, resilience, and improved health outcomes (MPP-Ec-8, Ec-16)	
✎ Support, recognize, and empower the contributions of the region's culturally and ethnically diverse communities, institutions, and Native Tribes (MPP-Ec-15, Ec-17, Ec-20)	

Additional comments on Economic Development or additional documents to share [optional]: _____

Transportation

The plan promotes a **sustainable, equitable, affordable, safe, and efficient multimodal transportation system**, with specific emphasis on an **integrated regional transit network that supports the Regional Growth Strategy** and promotes vitality of the economy, environment, and health.

Policies and programs should:


Implement the Regional Transportation Plan	Page/Policy Reference
✓ Promote the development of an efficient, multimodal transportation system that supports the Regional Growth Strategy in collaboration with other jurisdictions and agencies (MPP-T-7)	
✓ Work to develop and operate a safe and convenient system for all users and the movement of freight and goods (MPP-T-11)	
✓ Reduce the need for new capital improvements through investments in operations, pricing programs, demand management strategies, and system management activities that improve the efficiency of the current system (RCW 36.70A.070(6)(a)(vi), MPP-T-3)	
✓ Emphasize transportation investments that provide alternatives to single occupancy vehicle travel, increase travel options, especially to and within centers, and support compact, pedestrian- and transit-oriented densities and development (MPP-T-12-13, T-15)	
🌀 Increase the resilience of the transportation system and support security and emergency management (MPP-T-31)	
🌀 Prepare for changes in transportation technologies and mobility patterns (MPP-T-33-34)	
Support the Regional Growth Strategy	Page/Policy Reference
✓ Focus system improvements to connect centers and support existing and planned development as allocated by the Regional Growth Strategy (MPP-RC-7-9, T-7-8, T-15)	
🌀 Prioritize multimodal investments in centers and high-capacity station areas (MPP-RC-7-10, T-12-13, T-19)	

✓ Promote the design of transportation facilities that support local and regional growth centers and high-capacity transit station areas and fit the community in which they are located (MPP-T-19-21)	
✓ Support a safe and welcoming environment for walking and bicycling (MPP-DP-15): <ul style="list-style-type: none"> • Include a pedestrian and bicycle component and collaborative efforts to identify planned improvements for pedestrian and bicycle facilities and corridors (RCW 36.70A.070(6)(a)(vii)) • Improve local street patterns and design to promote walking and biking (MPP-T-16-17) 	
✓ Support alternatives to driving alone, including walking, biking, and transit use, through design of local streets, land use development tools, and other practices (MPP-T-16-18)	
✓ Counties: Avoid construction of major roads or capacity expansion on existing facilities in rural and resource areas (MPP-T-22, DP-38)	
Support people	Page/Policy Reference
🌱 Identify racial and social equity as a core objective when planning and implementing transportation improvements, programs, and services (MPP-T-9)	
✓ Ensure mobility choices for people with special needs (MPP-T-10)	
Support the economy	Page/Policy Reference
✓ Recognize the critical role of safe, reliable, and efficient movement of people and goods (MPP-Ec-6, T-1, T-23)	
✓ Identify and support key facilities and improvements that connect the region to major transportation hubs such as ports, airports, and designated freight routes (MPP-T-24-25)	
✓ Promote coordination with providers of major regional infrastructure, such as freight rail and commercial aviation (MPP-Ec-4-5, T-27-28)	
Protect the environment	Page/Policy Reference
🌱 Promote clean transportation programs and facilities, including actions to reduce air pollution and greenhouse gas emissions from transportation (MPP-CC-3, CC-12, T-29-30)	
🌱 Reduce stormwater pollution from transportation facilities and improve fish passage (MPP-T-32)	

✓ Incorporate environmental factors into transportation decision-making, including attention to human health and safety (MPP-DP-44, T-4-5, T-29-32)	
---	--

The plan should:

Provide facilities inventories and identify service needs	Page/Policy Reference
✓ Include mapped inventories for each element of the transportation system, including roadways, transit, cycling, walking, freight, airports, and ferries (RCW 36.70A.070, RCW 36.70A.108, MPP-T-7, T-15-17)	
✓ Include state facilities and reflect related (regional/state) level-of-service standards (RCW 36.70A.070, RCW 36.70A.108)	
✓ Develop a comprehensive concurrency program that addresses level-of-service standards for multimodal types of transportation and include implementation strategies (RCW 36.70A.070, RCW 36.70A.108, MPP-DP-52-54)	
✓ Provide travel demand forecasts and identify state and local system projects, programs, and management necessary to meet current and future demands and to improve safety and human health (RCW 36.70A.070, MPP-T-4-5)	
✓ Identify maintenance and system preservation projects and programs necessary to maintain the ability of the transportation system to provide safe, efficient, and reliable movement of people, goods, and services (RCW 36.70A.070, MPP-T-1-2, T-4)	
Finance transportation investments	Page/Policy Reference
✓ Identify stable and predictable funding sources for maintaining and preserving existing transportation facilities and services (MPP-RC-11-12, T-6)	
✓ Pursue alternative transportation financing methods, such as user fees, tolls, and other pricing mechanisms (MPP-T-6)	
✓ Include a 20-year financing plan, as well as an analysis of funding capability for all transportation modes (RCW 36.70A.070(3), RCW 36.70A.070(6)(a)(iv), WAC 365-196-415, WAC 365-196-430, MPP-RC-11-12, T-6, T-15)	

✓ Include a reassessment strategy to address the event of a funding shortfall (RCW 36.70A.070(3), RCW 36.70A.070(6)(a)(iv), WAC 365-196-415, WAC 365-196-430, MPP-RC-11-12, T-6)	
Address land uses adjacent to airports	Page/Policy Reference
✓ Airport-adjacent communities: Identify and address any airports within or adjacent to the jurisdiction (RCW 36.70.547, 36.70A.070(6)(a)(iii)(A), MPP-DP-48)	
✓ Airport-adjacent communities: Describe existing and planned uses near the airport, as well as policies and regulations that discourage incompatible uses (RCW 36.70.547, 36.70A.070(6)(a)(iii)(A), MPP-DP-48)	
 Airport-adjacent communities: Promote coordinated planning and effective management to optimize the region's aviation system in a manner that minimizes health, air quality, and noise impacts to communities, including historically marginalized communities (MPP-T-28)	

Additional comments on Transportation or additional documents to share [optional]: _____

Public Services

The plan supports development with adequate **public facilities and services in a timely, coordinated, efficient, and cost-effective manner that supports local and regional growth planning objectives.**

Policies and programs should:

Provide adequate public facilities and services to support growth	Page/Policy Reference
✓ Protect and enhance the environment and public health and safety when providing services and facilities (MPP-PS-1)	
✓ Promote coordinated planning for services and facilities with counties, cities, tribes, and special purpose districts in a manner that supports the Regional Growth Strategy, including addressing	

long-term needs, supply, and the use of conservation and demand management (MPP-PS-3-4, PS-8-9, PS-13-14, PS-23-25)	
✓ Protect water quality by replacing failing septic systems and serving new urban development with sanitary sewer systems (MPP-PS-10-12)	
⚙️ Consider the potential impacts of climate change on public facilities and support the necessary investments to move to low-carbon energy sources (MPP-PS-13-15, PS-20-21)	
⚙️ Promote affordable and equitable access of public services, including drinking water and telecommunication infrastructure, to provide access to all communities, especially underserved communities (MPP-PS-2, PS-16, PS-22)	
✓ Encourage planning and coordination of emergency management and public safety programs (MPP-PS-17, T-31)	
⚙️ Locate community facilities and services, including civic places like parks, schools, and other public spaces, in centers and near transit, with consideration for climate change, economic, social and health impacts (MPP-PS-18, PS-20, PS-29, DP-11)	
⚙️ Promote working with school districts on school siting and design to support safe, walkable access, including strategies to provide adequate urban capacity for new schools and to avoid serving urban students with schools in the rural area (MPP-PS-26-28)	
✓ Counties: Avoid providing urban services and regional facilities in rural areas. Facilities and utilities in rural areas should be at a size and scale appropriate for rural locations. (MPP-PS-5-7, PS-30)	

Additional comments on Public Services or additional documents to share [optional]: _____