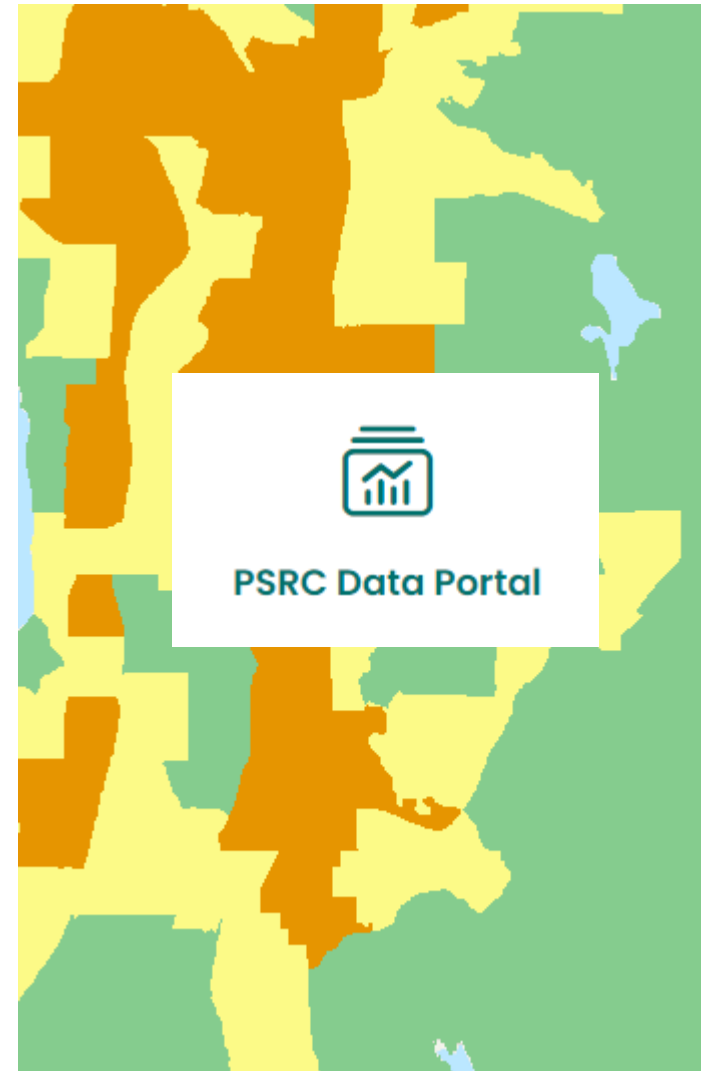


An aerial photograph of Seattle, Washington, featuring a dense urban skyline with numerous skyscrapers. In the foreground on the right, the iconic Space Needle observation tower is prominent. The city extends to the waterfront, where several large cranes are visible. The background shows rolling hills under a clear sky. The text 'PSRC Data Portal' is overlaid in the center of the image.

PSRC Data Portal

What is the Data Portal?

- Location for spatial and tabular data
- Allows users to explore and download data
- Includes spatial data, tabular data, interactive tools, and pdf maps



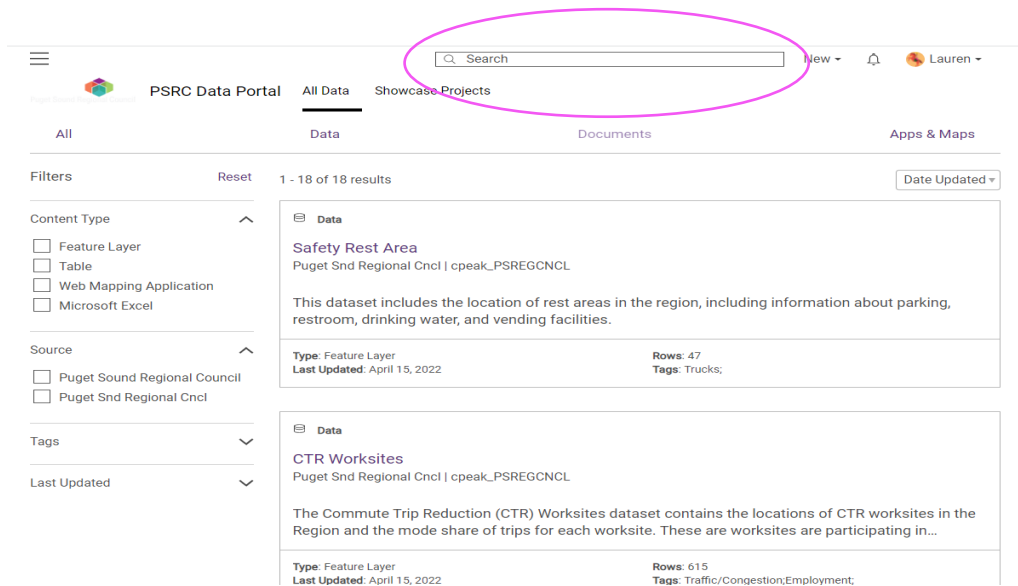
How to access the Data Portal

- Through psrc.org
- Search for PSRC data portal
- <https://psrc-psregcncl.hub.arcgis.com/>

The screenshot displays the Puget Sound Regional Council website. At the top, the logo is on the left, and navigation links for 'Careers', 'Select Language', and a search bar are on the right. Below the logo, a horizontal menu includes 'Planning for 2050', 'Our Work' (which is underlined), 'Boards & Committees', 'About Us', and 'Contact'. A large banner image of a city skyline is on the left, and a dark green box on the right contains the word 'Data' in white, with 'Home > Our Work' and a 'Share' button below it. Below the banner, a section titled 'Our Work' lists several categories: 'Regional Projects', 'Communities', 'Data' (highlighted with an orange bar), 'Economy', 'Equity', and 'Funding' with a plus sign. To the right of this list, a text block states: 'PSRC provides data to help local planners and decision-makers better understand the region and visualize its future.' Below this text are four icons: a pink hexagon containing a bar chart icon and the text 'PSRC Data Portal', a magnifying glass icon with 'Regional Data Profile', a line graph icon with 'Puget Sound Trends', and a speech bubble icon with 'Make a Data'.

How to find data

- Data organized by topics
- Search catalog



The screenshot shows the PSRC Data Portal interface. At the top, there is a search bar with the text "Search" inside, which is circled in pink. Below the search bar, there are navigation tabs for "All", "Data", "Documents", and "Apps & Maps". The "Data" tab is selected. On the left side, there are filter sections for "Content Type" (Feature Layer, Table, Web Mapping Application, Microsoft Excel), "Source" (Puget Sound Regional Council, Puget Snd Regional Cncl), "Tags", and "Last Updated". The main content area displays a list of data items. The first item is "Safety Rest Area" with a description: "This dataset includes the location of rest areas in the region, including information about parking, restroom, drinking water, and vending facilities." It also shows "Type: Feature Layer", "Rows: 47", and "Tags: Trucks;". The second item is "CTR Worksites" with a description: "The Commute Trip Reduction (CTR) Worksites dataset contains the locations of CTR worksites in the Region and the mode share of trips for each worksite. These are worksites are participating in..." It also shows "Type: Feature Layer", "Rows: 615", and "Tags: Traffic/Congestion;Employment;".



Census & Demographics



Economy



Equity



Forecasts & Projections



GIS & Maps



Housing



Land Use



Transportation



Data Catalog A to Z

Explore data

- View tables or maps.
- Filter data to find just what you're looking for.

PSRC Data Portal

Filters
Regional Growth Centers

Filters Styling

Filter as map moves

name
Search 29 values

Select attribute filters (12)

- id 0 to 29 123
- name 29 values T
- area_feet 0 to 44,710,317.24 123
- perimeter 123

Showing 25 of 29 rows

id	name	area_feet
0	Seattle South Lake Union	15,637,518.433
1	Auburn	10,181,821.749
2	Bellevue	17,867,458.795
3	Kent	12,769,720.335
4	Seattle Northgate	17,797,581.854
5	Seattle Uptown	12,928,507.321
6	Tacoma Downtown	44,710,317.24
7	Seattle First Hill/Capitol Hill	39,844,664.885
8	Seattle Downtown	41,376,594.162
9	Seattle University Commu	23,413,869.99

PSRC Data Portal

Regional Growth Centers

PSRC Admin
Puget Sound Regional Council

Summary

Regional Growth Centers have been defined by the Regional Council as "regionally designated locations that are intended to include a dense mix of business, commercial, residential, and cultural activities within a compact area of up to 1.5 square miles targeted for employment and residential growth, a wide variety of transportation options, including fast and convenient high capacity transit"

Read More

View Full Details

Download

Details

- Dataset
Feature Layer
- October 12, 2022
Info Updated
- October 12, 2022
Data Updated

I want to use this

29 records

Seattle Bellevue Redmond Renton Kent Tacoma

Esri, HERE, Garmin, USGS, EPA, NPS | Esri, HERE, NPS Powered by Esri

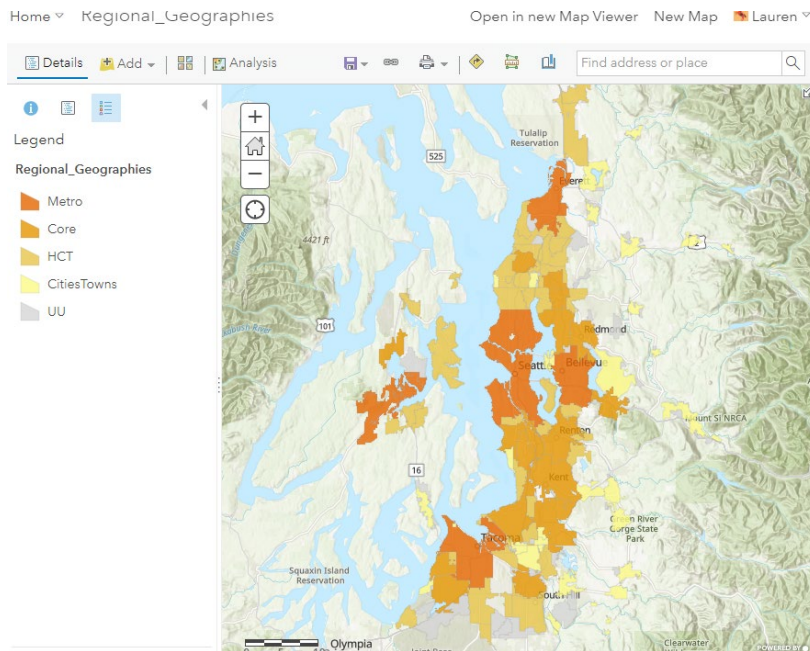
Download data

- Download data in the format you need.
- Export filtered data or entire dataset.

The screenshot displays the PSRC Data Portal interface. At the top left, the logo for the Puget Sound Regional Council is visible next to the text "PSRC Data Portal". The main heading is "Download Options" for "Regional Growth Centers". Below this, it indicates "Records: 29" and a "Toggle Filters" button. The interface lists three download formats: CSV, KML, and Shapefile. Each format section includes the file creation date (Aug 19, 2022, 13:20) and file size (1.7 KB for CSV, 138.9 KB for KML, and 135.9 KB for Shapefile). A warning message states, "Downloading an updated file may take some time." Below each format section is a "Download Options" button. On the right side, a map of the Puget Sound region is shown with 29 records highlighted in blue. A vertical toolbar on the map contains several icons: a pencil, an information icon, a funnel, a download icon (circled in red), and a star. The bottom of the map shows a legend for data sources: Esri, HERE, Garmin, USGS, EPA, NPS, Esri, HERE, N.

You can make quick maps

- Maps are fun! And this makes it easy to create them.



Create a Map

Start a map with this data



Start Simple

Basic styling, drawing, and analysis

Advanced Mapping

Open in ArcGIS Map Viewer



Create a Story

Open in ArcGIS StoryMaps



View API Resources

Try out the API Explorer



View Data Source

Select to open in a new tab



View All Metadata

Select to open in a new tab



Open in ArcGIS Online

Select to open in a new tab

Get started with the User's Guide



PSRC Data Portal

All Data

Household Travel Survey

User's Guide

PSRC Data Portal User's Guide

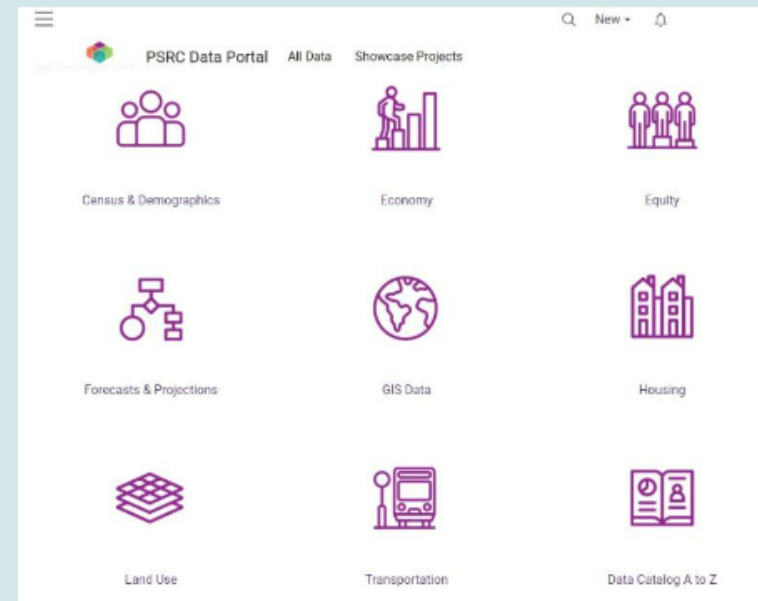
This guide is intended to help you find, explore, and download data. If you have any additional questions, please contact us.

Finding Data

From the main page, there are a few different ways to search for data.

Search by Category

On the Portal homepage, there are 9 categories that you can select if you want to see the range of data we have available on a topic.

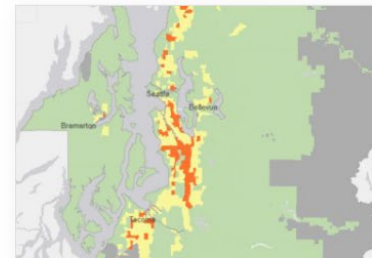


Next steps

- Include more of our tools in the Portal
- Create new mapping applications
- More data

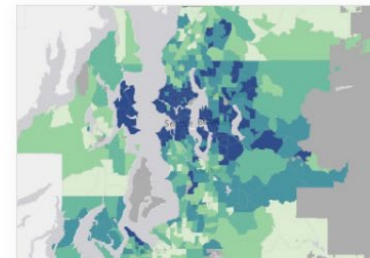
Interactive Maps and Apps

More to come soon!



Displacement Risk Web App

The displacement risk mapping tool and interactive report identifies areas where residents and businesses are at greater..



Opportunity Mapping in Central Puget Sound Web App

To assess the amount of opportunity that exists in neighborhoods today, the Puget Sound Regional Council developed the..



Regional Open Space Network

This map is a companion to the Regional Open Space Plan. It shows the regional open space network that is described in..

Thanks!

Lauren Engel
lengel@psrc.org

Portal

<https://psrc-psregcncl.hub.arcgis.com/>