



Puget Sound Regional Council

# VISION 2050 Youth Summit




MAY 9, 2019

ARLINGTON YOUTH COUNCIL



# Agenda

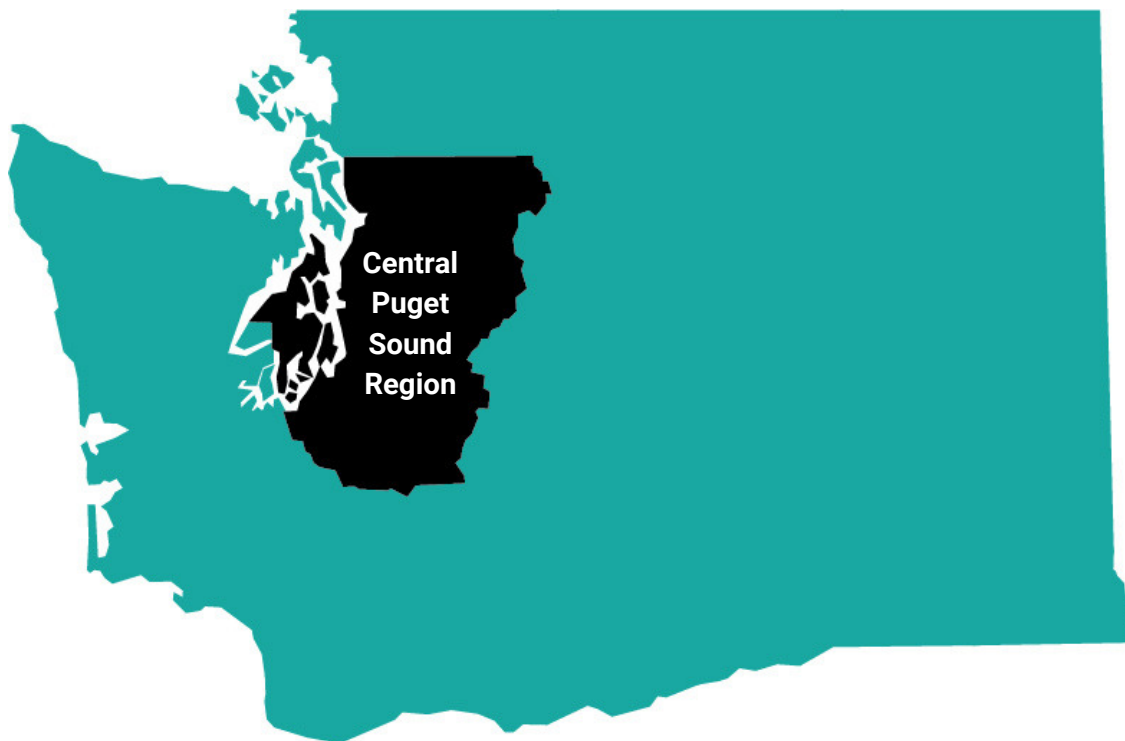
<b>Introductions and introduction to planning</b>	15 minutes
<b>Transition to small groups</b> (Grab your  )	5 minutes
<b>Activity Part 1:</b> What's it like to live in Arlington?	10 minutes
<b>Levels of planning</b>	5 minutes
<b>Activity Part 2:</b> How should Arlington grow?	15 minutes
<b>Wrap up</b>	10 minutes



# PSRC Basics

The Puget Sound Regional Council (PSRC) develops policies and coordinates decisions about regional growth, transportation and economic development planning within King, Pierce, Snohomish and Kitsap counties. PSRC is composed of over 80 jurisdictions, including all four counties, cities and towns, ports, state and local transportation agencies and tribal governments within the region.

In Washington State, planning is done a little differently than other places. The Growth Management Act requires that cities, counties, and regional planning agencies coordinate and plan for expected growth. PSRC works with local counties and cities, and other partners, to create a regional plan that describes how the region can grow.


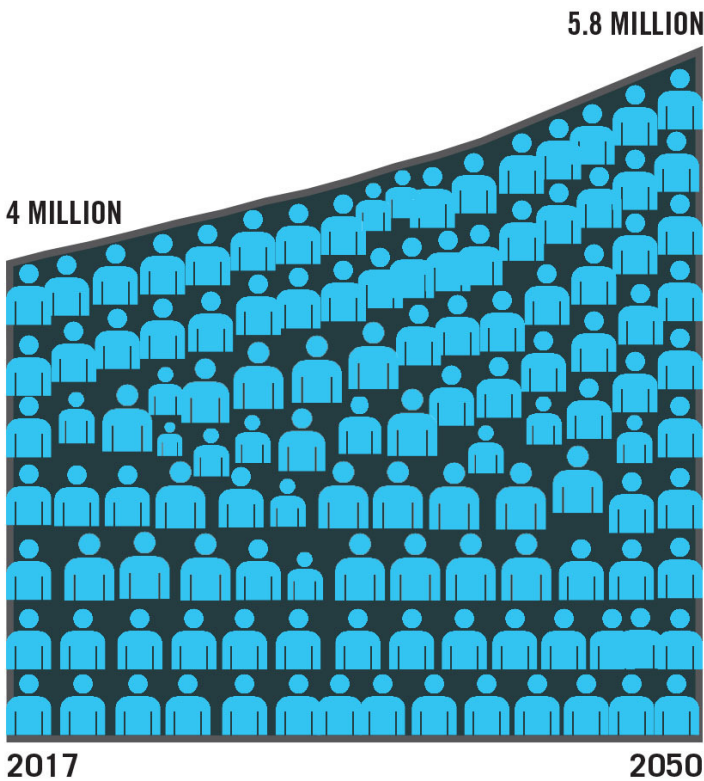


# VISION 2050

VISION 2050 is a shared and integrated strategy for **how and where the central Puget Sound region should grow**. Population in the region has grown to 4.1 million, with more than 376,000 new residents added since 2010. **More growth is coming**. Forecasts show the region needs to plan for 1.8 million additional people and 1.2 million new jobs by 2050.


1.8 million more people

1.2 million new jobs



# Ice Breaker


What do you like BEST about living here?



Natural Environment & Outdoor Recreation



Shopping, Restaurants & Entertainment



The People



Most common response when PSRC asked residents

# What is planning?

Planning is about people and making places where people want to live.



## Live

Where do people live? In houses or apartments?  
Close to work or school?



## Work

Where do people work? What are their jobs? Where do  
students go to school?



## Play

What do people do for fun?

# Activity 1

*Working in small groups, use the poster-size map, stickers, post-it notes, and markers provided to let us know what you think of your city! Mark things you love, dislike and want to see changed on the map.*



What do you **LOVE** about Arlington?

---

---

---

---



What do you **DISLIKE** about Arlington?

---

---

---

---



What would you like to see **CHANGED**?

---

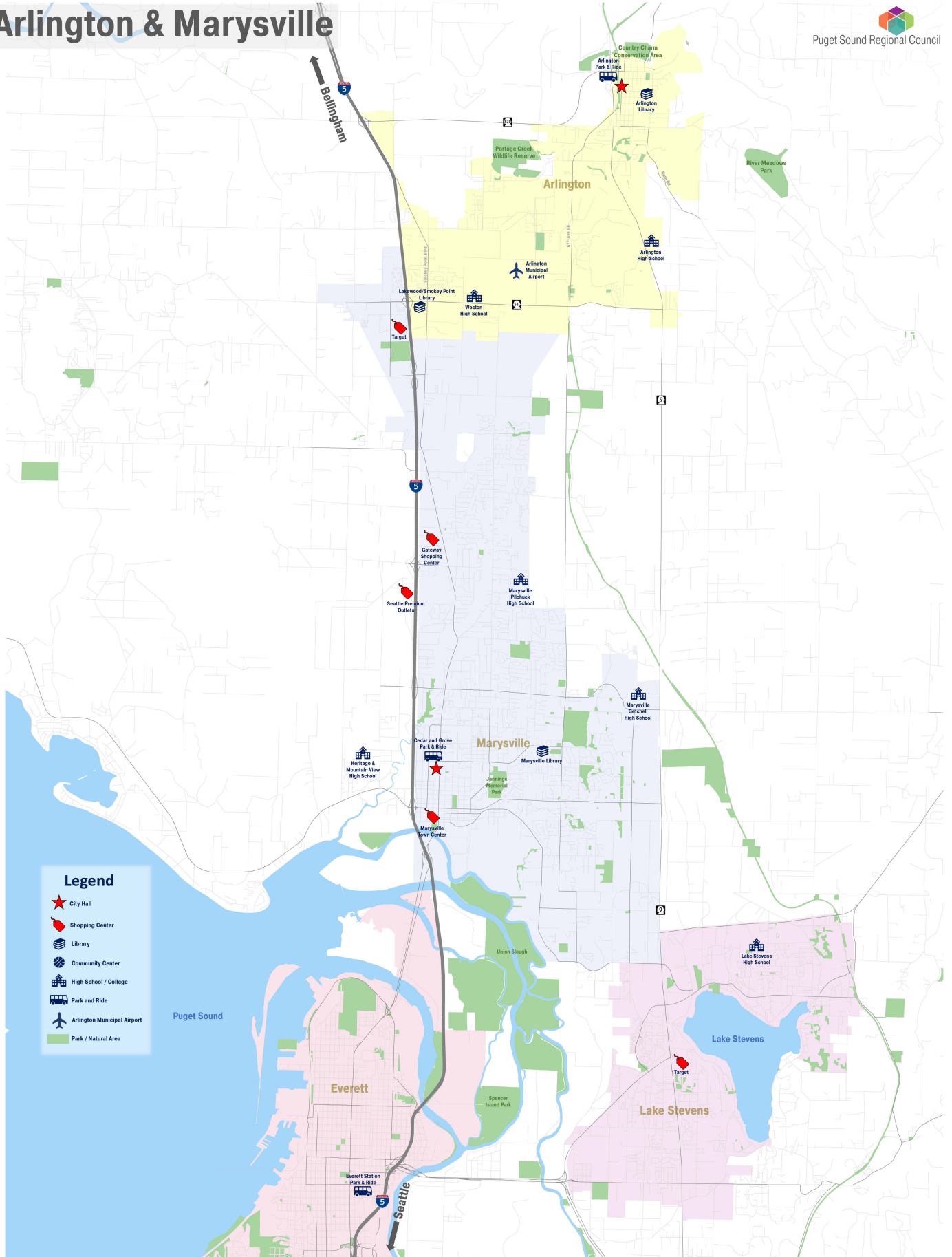
---

---

---




# Arlington & Marysville



**Legend**

- ★ City Hall
- ◆ Shopping Center
- 📖 Library
- 🏠 Community Center
- 🎓 High School / College
- 🚌 Park and Ride
- ✈️ Arlington Municipal Airport
- 🌿 Park / Natural Area



# Levels of Planning

## Apartment Complex



## Site

Site planning focuses on the layout of one project or development location. The plan outlines where buildings, trees and open space will be placed, and how the area is accessed by cars, bikes and pedestrians.

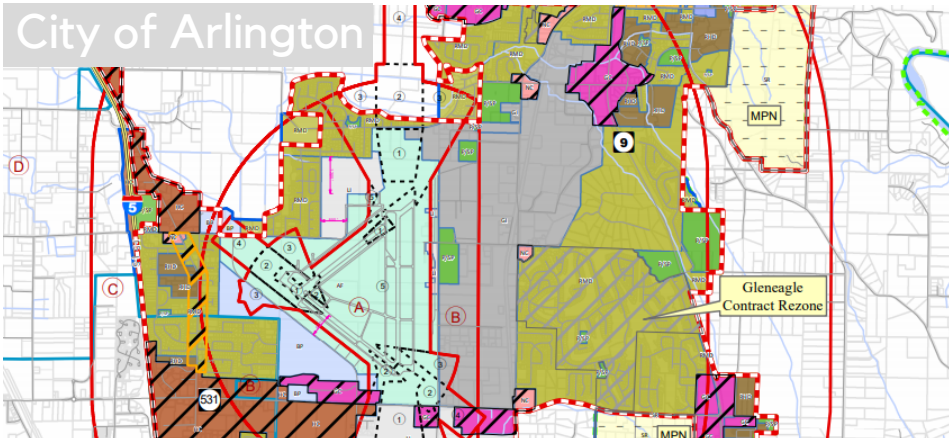
## Arlington-Marysville MIC



## Neighborhood

Neighborhood planning focuses on small areas within a city like neighborhoods, corridors, downtowns or station areas. These plans outline a vision for the future of the neighborhood.

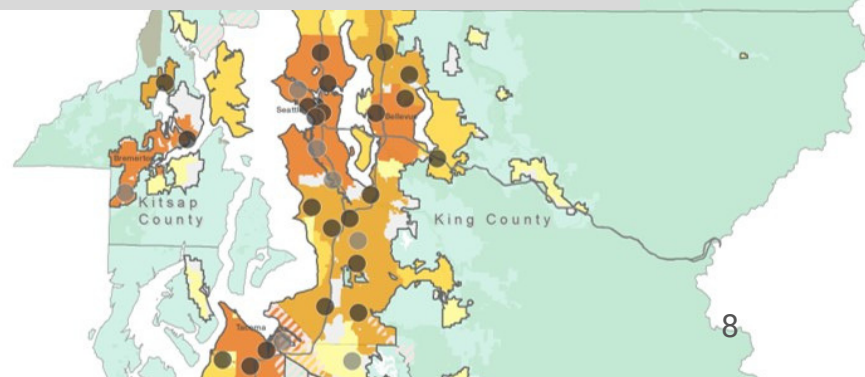
## City of Arlington



## Municipal

Municipal planning focuses on a whole city. It establishes city-wide goals and policies, and determines how housing, office, retail and other uses are spread throughout the city.

## Central Puget Sound Region



## Regional

Regional planning focuses on an entire region, spanning multiple cities and counties. It establishes policies and goals that are shared among cities and counties. Regional plans also coordinate large scale projects like regional transit systems.

# Activity 2

*By 2050 an additional 1.8 million people and 1.2 million jobs will be added to the region. We want to hear where you think this growth should occur! Place Lego pieces on the map according to where you think new people and housing, jobs, and parks and open space should go.*

How should Arlington grow?

---

---

---

Where should development occur?

---

---

---

What should be changed or added?

---

---

---



People + Housing



Jobs (offices,  
restaurants, shops)



Parks + Open Space

# Stay Engaged



## VISION 2050 Work Program



Follow PSRC on Twitter @soundregion



Follow PSRC on Instagram @soundregion



Like PSRC's Facebook page!  
[www.facebook.com/PugetSoundRegionalCouncil](http://www.facebook.com/PugetSoundRegionalCouncil)

Learn more about VISION 2050 and future opportunities to provide input at PSRC's website:  
[www.psrc.org/vision](http://www.psrc.org/vision)