











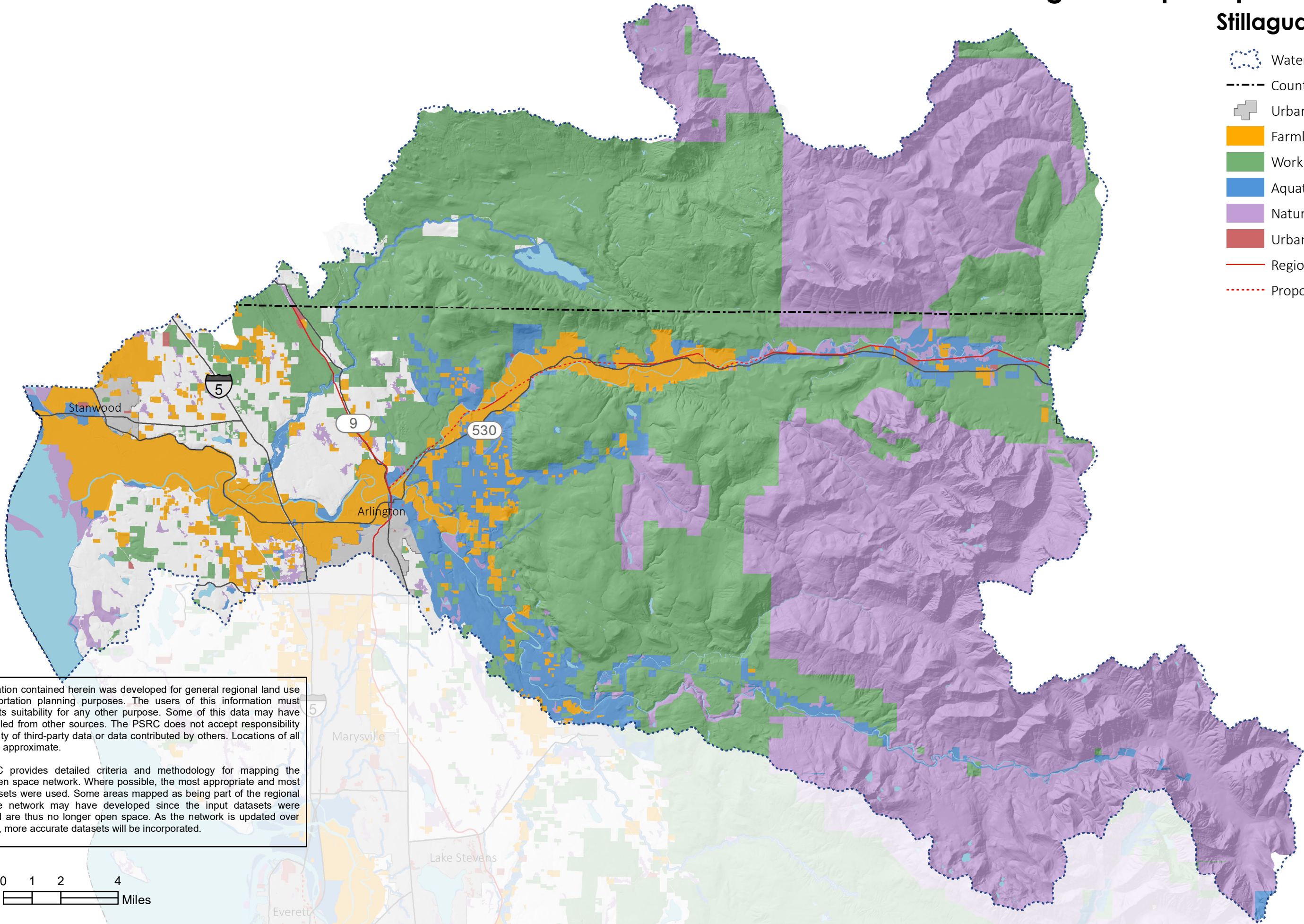
## Appendix D. Maps by Watershed

---

Maps showing the regional open space network and conservation needs for each major WRIA in the region are provided in this appendix.

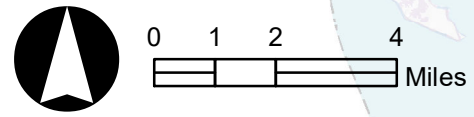
# Regional Open Space Network Stillaguamish Basin

-  Watershed boundaries
-  County boundaries
-  Urban growth area
-  Farmland
-  Working Forests
-  Aquatic Systems
-  Natural Lands
-  Urban open space
-  Regional trails
-  Proposed trails













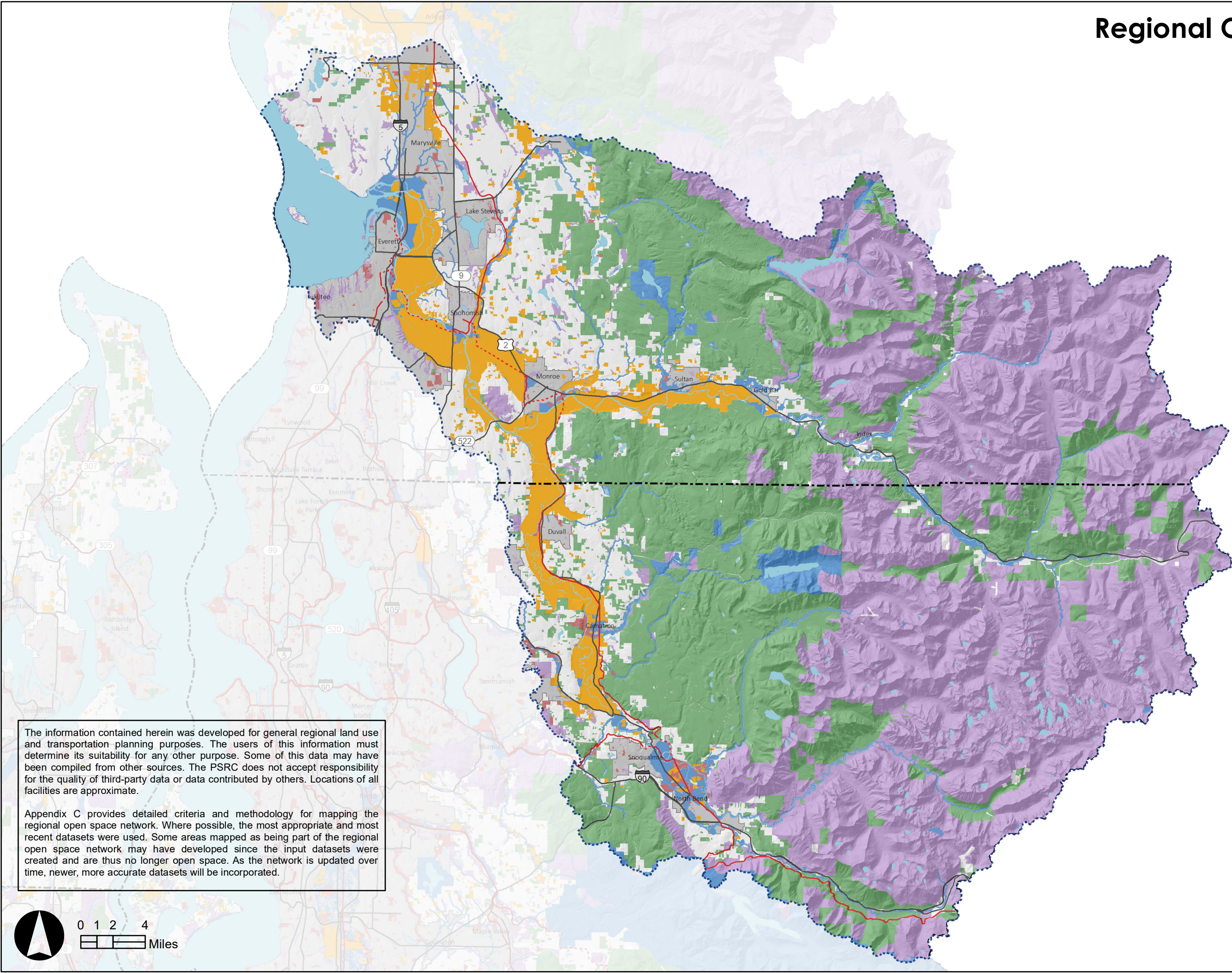
The information contained herein was developed for general regional land use and transportation planning purposes. The users of this information must determine its suitability for any other purpose. Some of this data may have been compiled from other sources. The PSRC does not accept responsibility for the quality of third-party data or data contributed by others. Locations of all facilities are approximate.

Appendix C provides detailed criteria and methodology for mapping the regional open space network. Where possible, the most appropriate and most recent datasets were used. Some areas mapped as being part of the regional open space network may have developed since the input datasets were created and are thus no longer open space. As the network is updated over time, newer, more accurate datasets will be incorporated.



# Regional Open Space Network Snohomish Basin

-  Watershed boundaries
-  County boundaries
-  Urban growth area
-  Farmland
-  Working Forests
-  Aquatic Systems
-  Natural Lands
-  Urban open space
-  Regional trails
-  Proposed trails













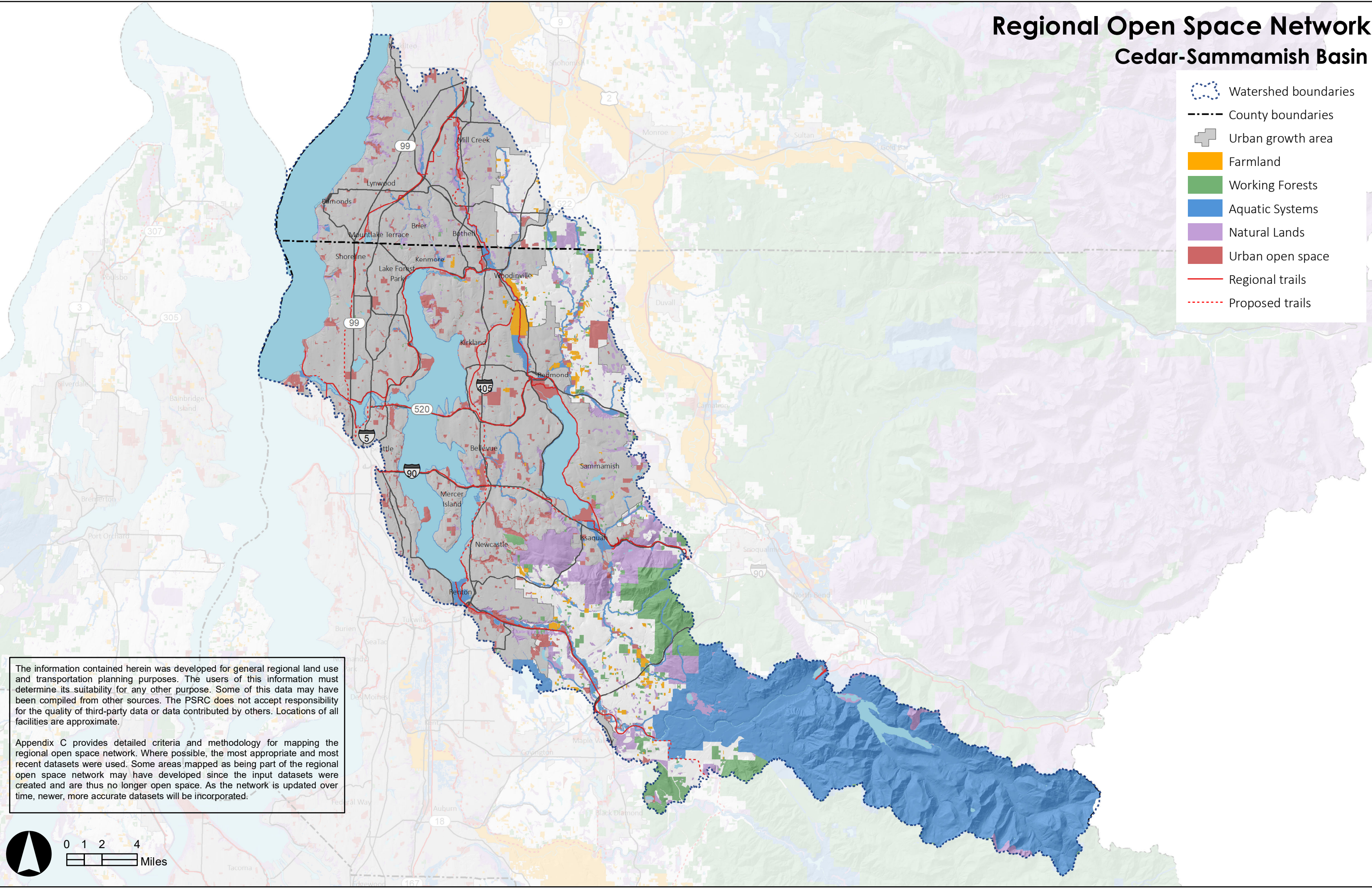
The information contained herein was developed for general regional land use and transportation planning purposes. The users of this information must determine its suitability for any other purpose. Some of this data may have been compiled from other sources. The PSRC does not accept responsibility for the quality of third-party data or data contributed by others. Locations of all facilities are approximate.

Appendix C provides detailed criteria and methodology for mapping the regional open space network. Where possible, the most appropriate and most recent datasets were used. Some areas mapped as being part of the regional open space network may have developed since the input datasets were created and are thus no longer open space. As the network is updated over time, newer, more accurate datasets will be incorporated.



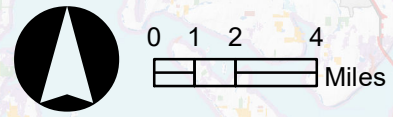
# Regional Open Space Network Cedar-Sammamish Basin

-  Watershed boundaries
-  County boundaries
-  Urban growth area
-  Farmland
-  Working Forests
-  Aquatic Systems
-  Natural Lands
-  Urban open space
-  Regional trails
-  Proposed trails













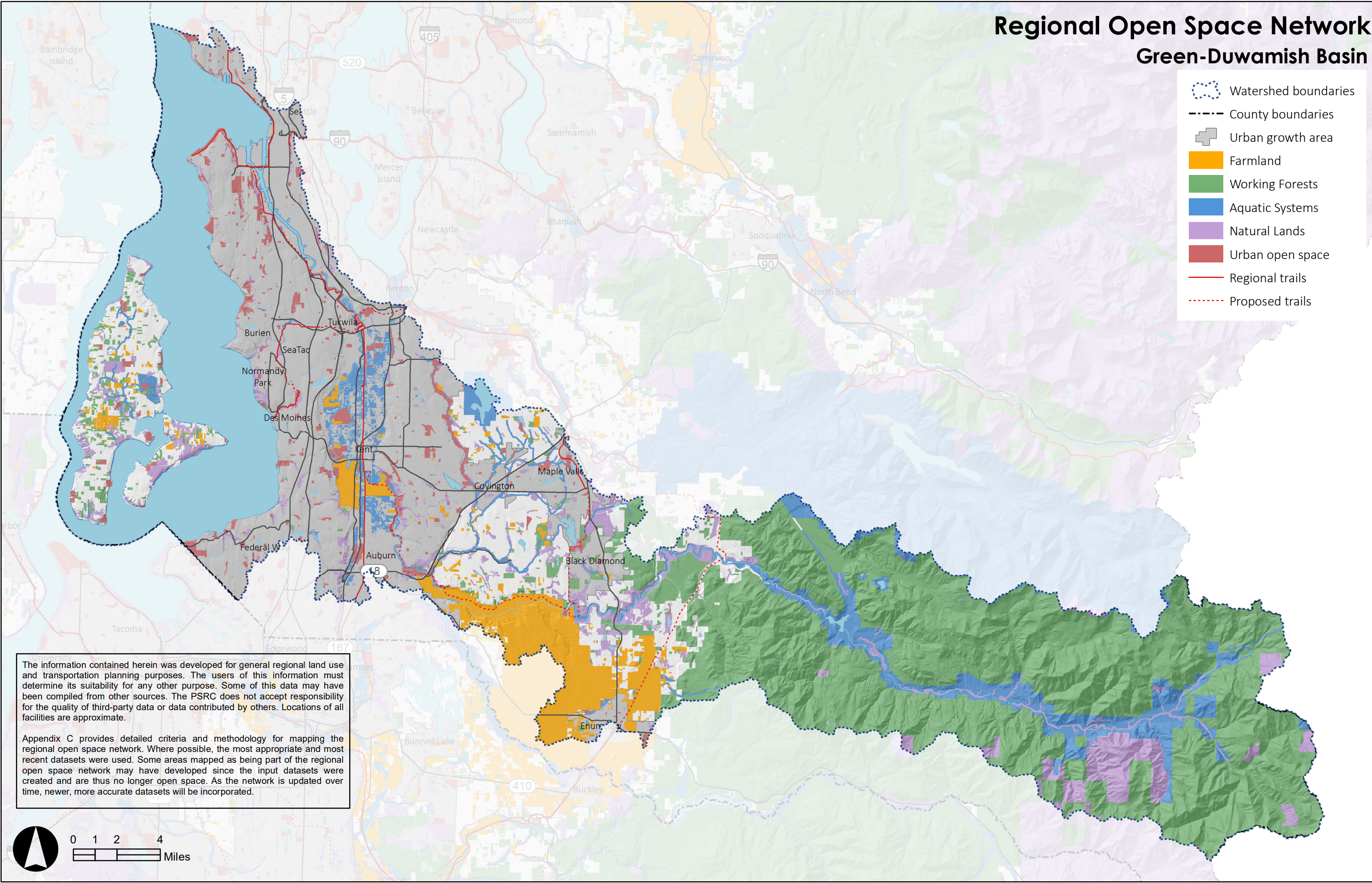
The information contained herein was developed for general regional land use and transportation planning purposes. The users of this information must determine its suitability for any other purpose. Some of this data may have been compiled from other sources. The PSRC does not accept responsibility for the quality of third-party data or data contributed by others. Locations of all facilities are approximate.

Appendix C provides detailed criteria and methodology for mapping the regional open space network. Where possible, the most appropriate and most recent datasets were used. Some areas mapped as being part of the regional open space network may have developed since the input datasets were created and are thus no longer open space. As the network is updated over time, newer, more accurate datasets will be incorporated.



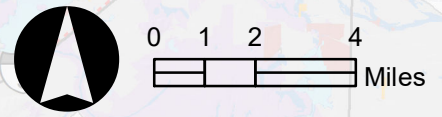
# Regional Open Space Network Green-Duwamish Basin

-  Watershed boundaries
-  County boundaries
-  Urban growth area
-  Farmland
-  Working Forests
-  Aquatic Systems
-  Natural Lands
-  Urban open space
-  Regional trails
-  Proposed trails













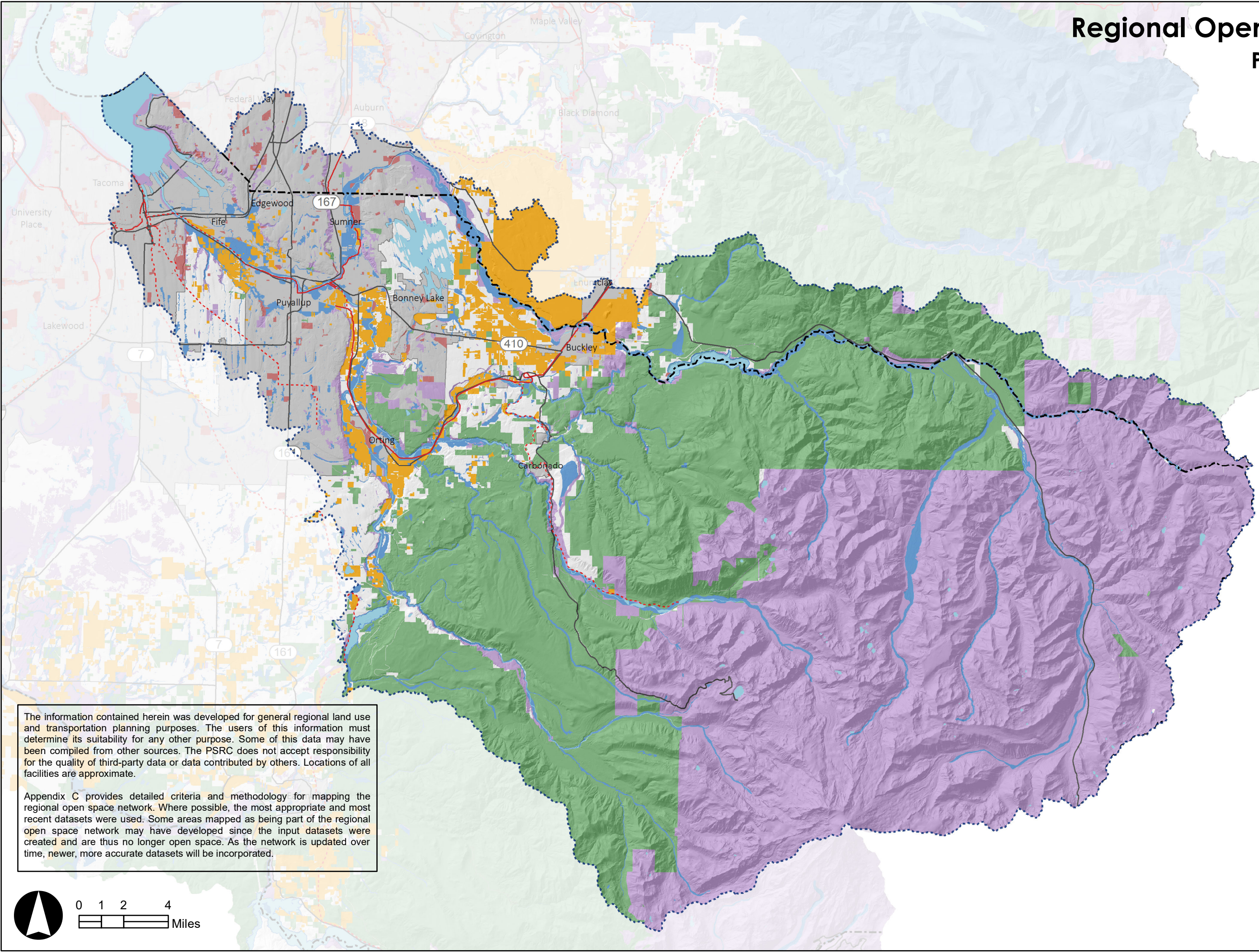
The information contained herein was developed for general regional land use and transportation planning purposes. The users of this information must determine its suitability for any other purpose. Some of this data may have been compiled from other sources. The PSRC does not accept responsibility for the quality of third-party data or data contributed by others. Locations of all facilities are approximate.

Appendix C provides detailed criteria and methodology for mapping the regional open space network. Where possible, the most appropriate and most recent datasets were used. Some areas mapped as being part of the regional open space network may have developed since the input datasets were created and are thus no longer open space. As the network is updated over time, newer, more accurate datasets will be incorporated.



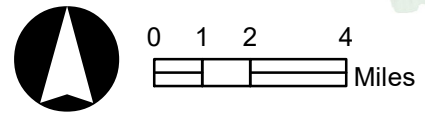
# Regional Open Space Network Puyallup-White Basin

-  Watershed boundaries
-  County boundaries
-  Urban growth area
-  Farmland
-  Working Forests
-  Aquatic Systems
-  Natural Lands
-  Urban open space
-  Regional trails
-  Proposed trails













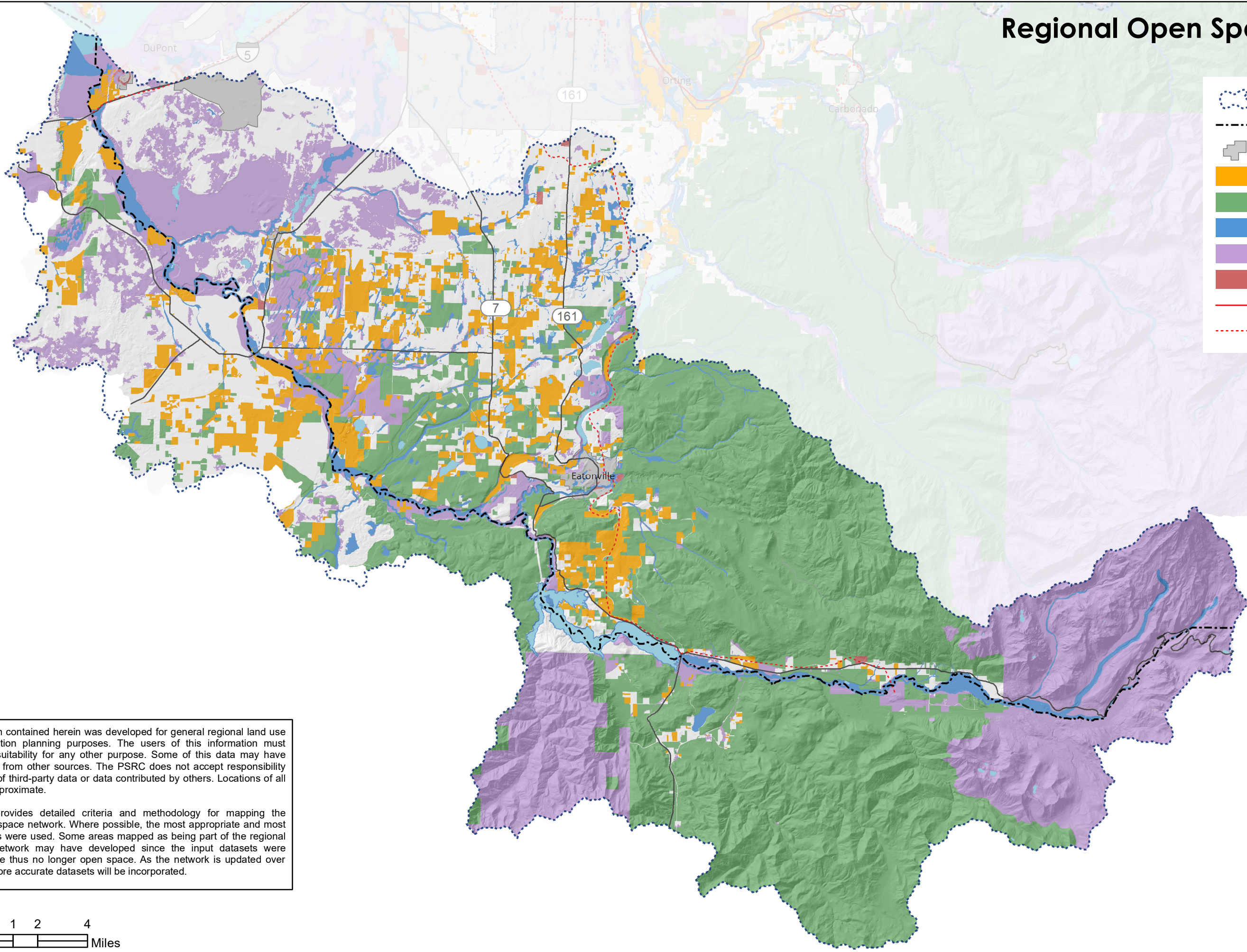
The information contained herein was developed for general regional land use and transportation planning purposes. The users of this information must determine its suitability for any other purpose. Some of this data may have been compiled from other sources. The PSRC does not accept responsibility for the quality of third-party data or data contributed by others. Locations of all facilities are approximate.

Appendix C provides detailed criteria and methodology for mapping the regional open space network. Where possible, the most appropriate and most recent datasets were used. Some areas mapped as being part of the regional open space network may have developed since the input datasets were created and are thus no longer open space. As the network is updated over time, newer, more accurate datasets will be incorporated.



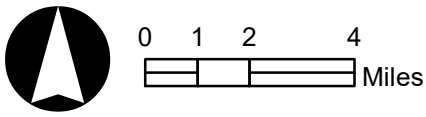
# Regional Open Space Network Nisqually Basin

-  Watershed boundaries
-  County boundaries
-  Urban growth area
-  Farmland
-  Working Forests
-  Aquatic Systems
-  Natural Lands
-  Urban open space
-  Regional trails
-  Proposed trails













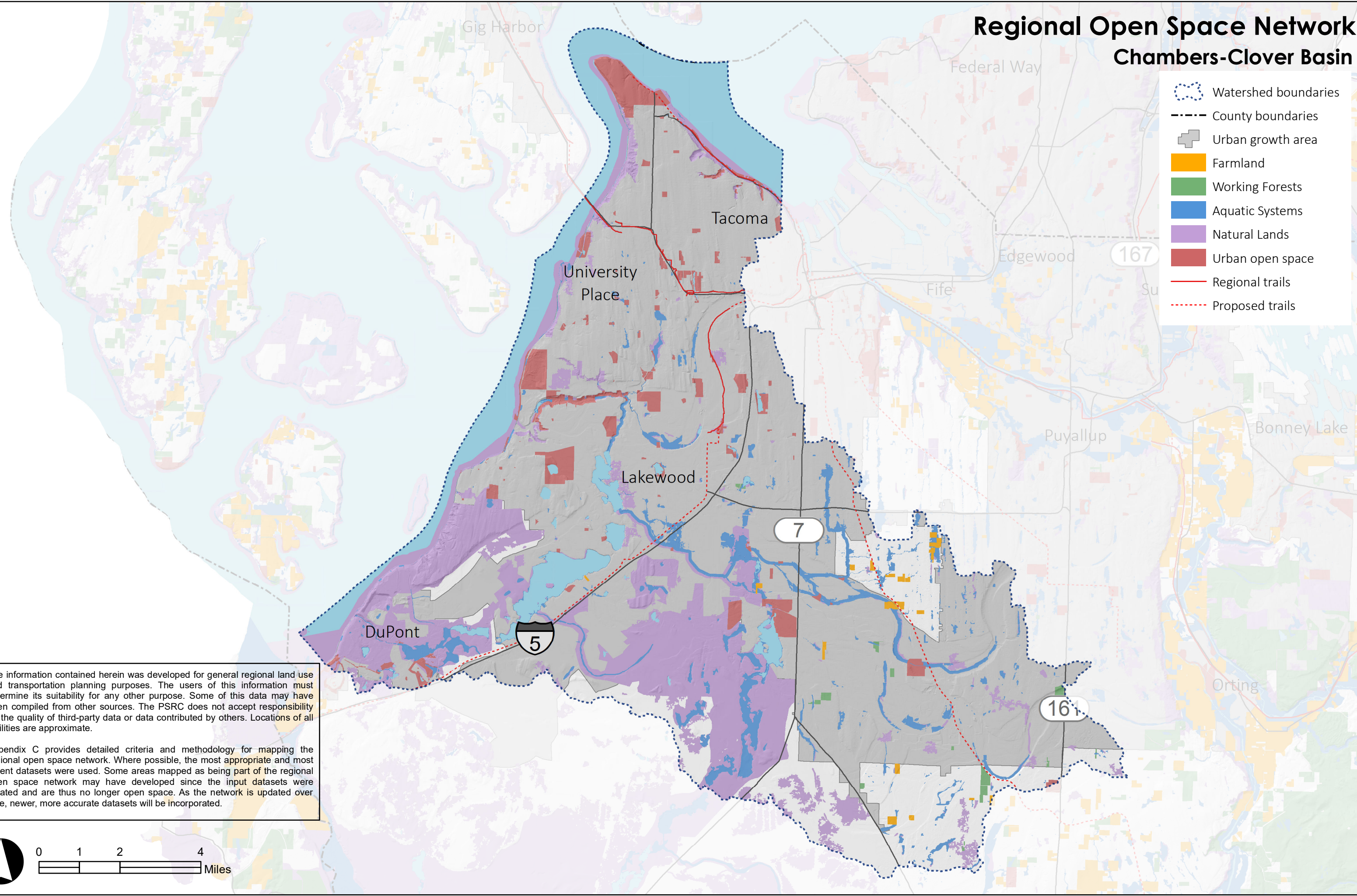
The information contained herein was developed for general regional land use and transportation planning purposes. The users of this information must determine its suitability for any other purpose. Some of this data may have been compiled from other sources. The PSRC does not accept responsibility for the quality of third-party data or data contributed by others. Locations of all facilities are approximate.

Appendix C provides detailed criteria and methodology for mapping the regional open space network. Where possible, the most appropriate and most recent datasets were used. Some areas mapped as being part of the regional open space network may have developed since the input datasets were created and are thus no longer open space. As the network is updated over time, newer, more accurate datasets will be incorporated.



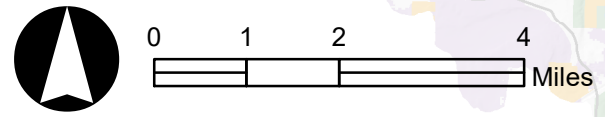
# Regional Open Space Network Chambers-Clover Basin

-  Watershed boundaries
-  County boundaries
-  Urban growth area
-  Farmland
-  Working Forests
-  Aquatic Systems
-  Natural Lands
-  Urban open space
-  Regional trails
-  Proposed trails













The information contained herein was developed for general regional land use and transportation planning purposes. The users of this information must determine its suitability for any other purpose. Some of this data may have been compiled from other sources. The PSRC does not accept responsibility for the quality of third-party data or data contributed by others. Locations of all facilities are approximate.

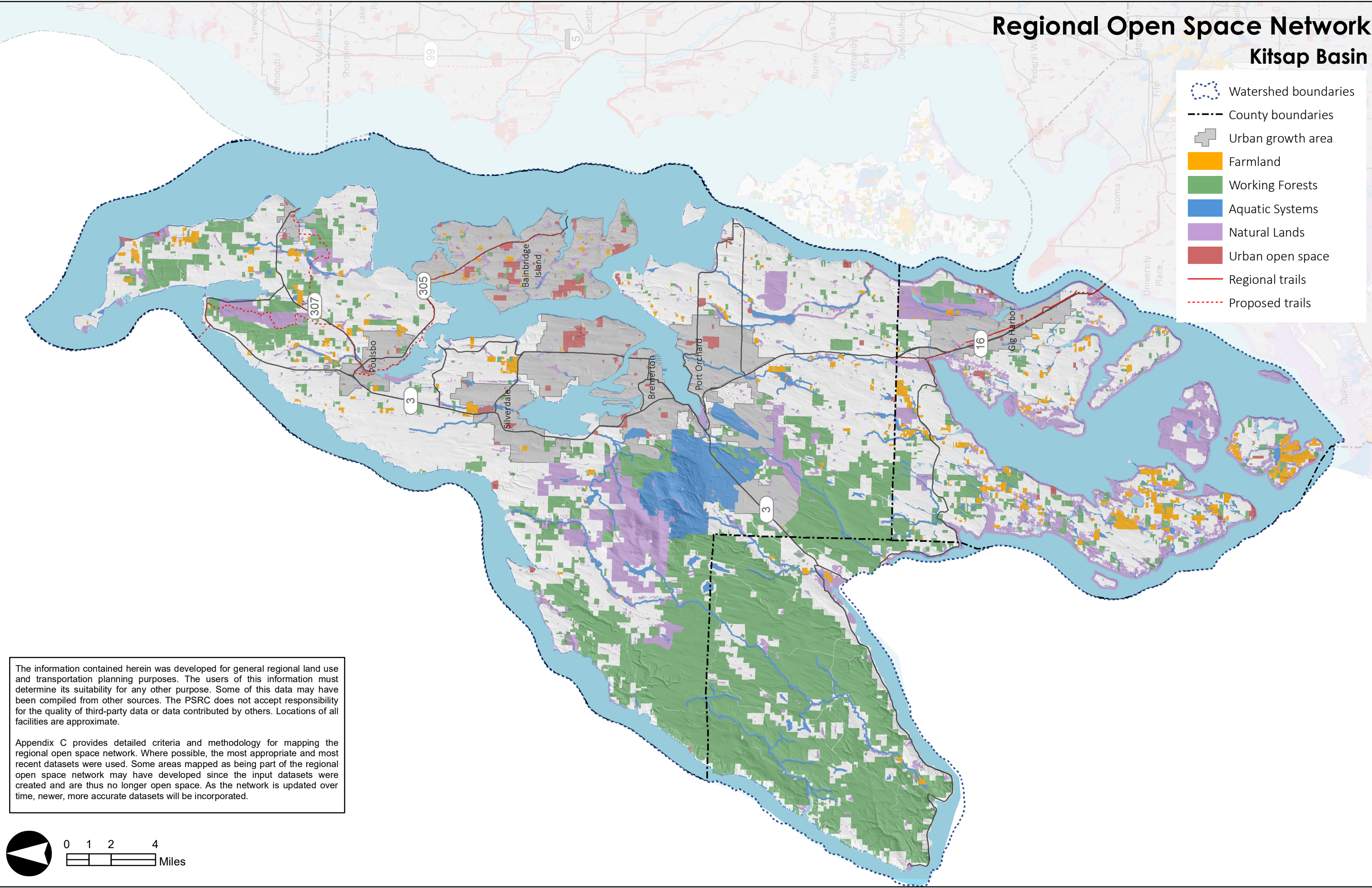
Appendix C provides detailed criteria and methodology for mapping the regional open space network. Where possible, the most appropriate and most recent datasets were used. Some areas mapped as being part of the regional open space network may have developed since the input datasets were created and are thus no longer open space. As the network is updated over time, newer, more accurate datasets will be incorporated.





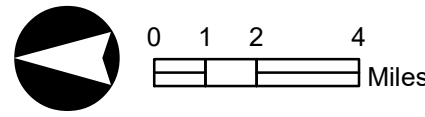
# Regional Open Space Network Kitsap Basin

-  Watershed boundaries
-  County boundaries
-  Urban growth area
-  Farmland
-  Working Forests
-  Aquatic Systems
-  Natural Lands
-  Urban open space
-  Regional trails
-  Proposed trails












The information contained herein was developed for general regional land use and transportation planning purposes. The users of this information must determine its suitability for any other purpose. Some of this data may have been compiled from other sources. The PSRC does not accept responsibility for the quality of third-party data or data contributed by others. Locations of all facilities are approximate.

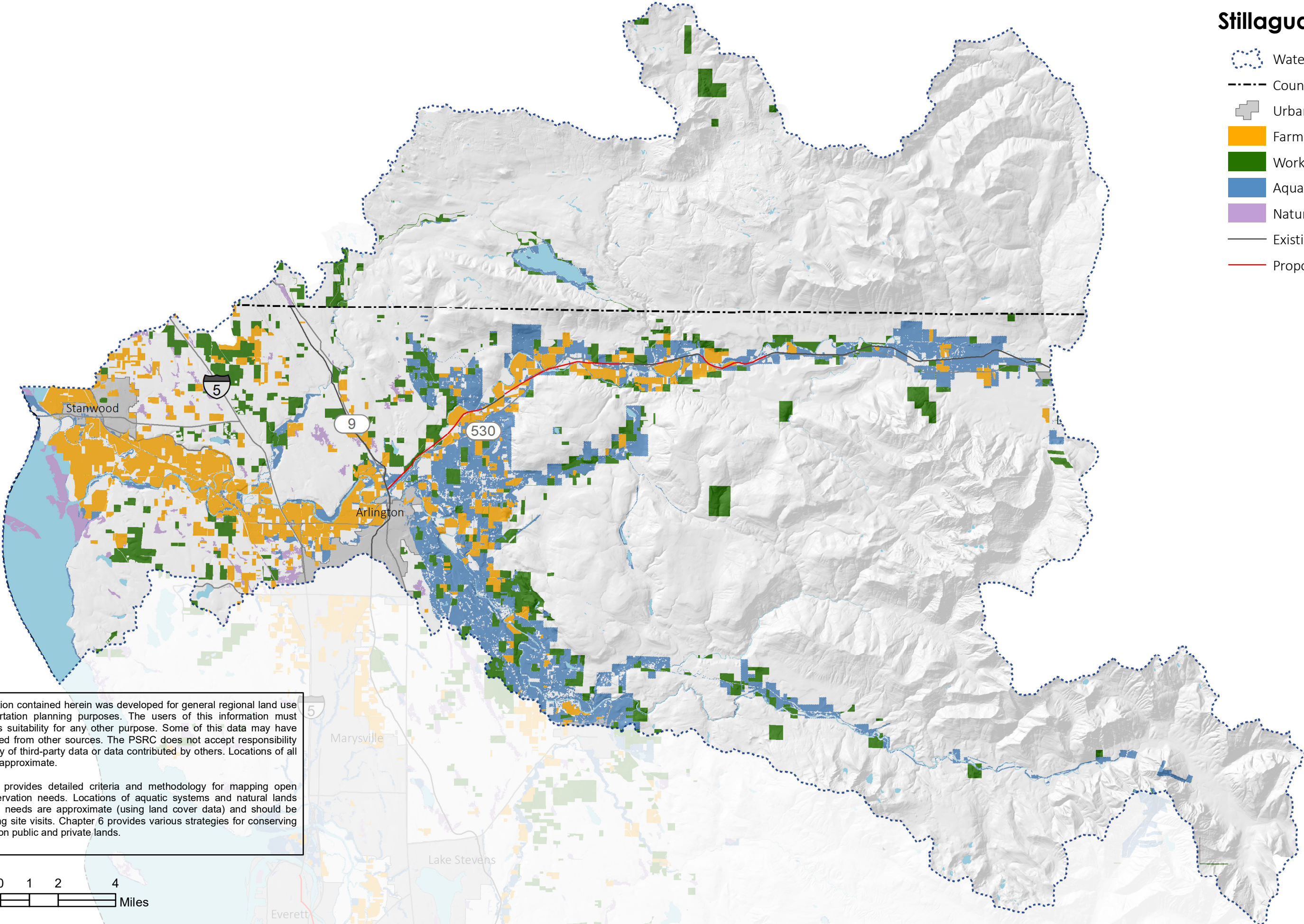
Appendix C provides detailed criteria and methodology for mapping the regional open space network. Where possible, the most appropriate and most recent datasets were used. Some areas mapped as being part of the regional open space network may have developed since the input datasets were created and are thus no longer open space. As the network is updated over time, newer, more accurate datasets will be incorporated.



# Regional Open Space Conservation Needs

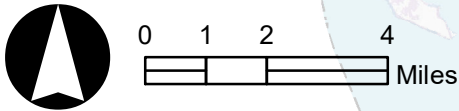
## Stillaguamish Basin

-  Watershed boundaries
-  County boundaries
-  Urban growth area
-  Farmland
-  Working Forests
-  Aquatic Systems
-  Natural Lands
-  Existing regional trails
-  Proposed regional trails












The information contained herein was developed for general regional land use and transportation planning purposes. The users of this information must determine its suitability for any other purpose. Some of this data may have been compiled from other sources. The PSRC does not accept responsibility for the quality of third-party data or data contributed by others. Locations of all facilities are approximate.

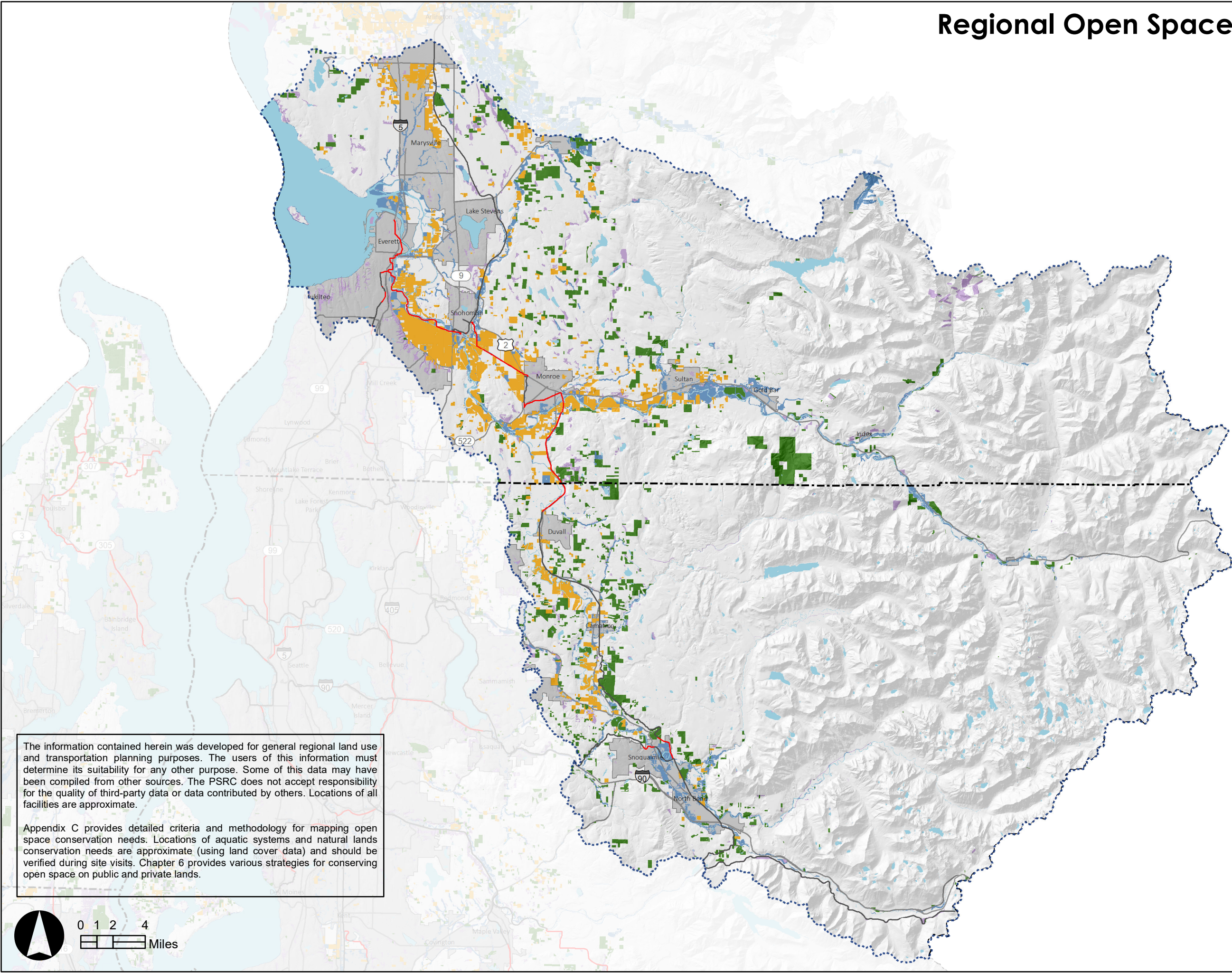
Appendix C provides detailed criteria and methodology for mapping open space conservation needs. Locations of aquatic systems and natural lands conservation needs are approximate (using land cover data) and should be verified during site visits. Chapter 6 provides various strategies for conserving open space on public and private lands.



# Regional Open Space Conservation Needs

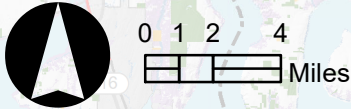
## Snohomish Basin

-  Watershed boundaries
-  County boundaries
-  Urban growth area
-  Farmland
-  Working Forests
-  Aquatic Systems
-  Natural Lands
-  Existing regional trails
-  Proposed regional trails












The information contained herein was developed for general regional land use and transportation planning purposes. The users of this information must determine its suitability for any other purpose. Some of this data may have been compiled from other sources. The PSRC does not accept responsibility for the quality of third-party data or data contributed by others. Locations of all facilities are approximate.

Appendix C provides detailed criteria and methodology for mapping open space conservation needs. Locations of aquatic systems and natural lands conservation needs are approximate (using land cover data) and should be verified during site visits. Chapter 6 provides various strategies for conserving open space on public and private lands.

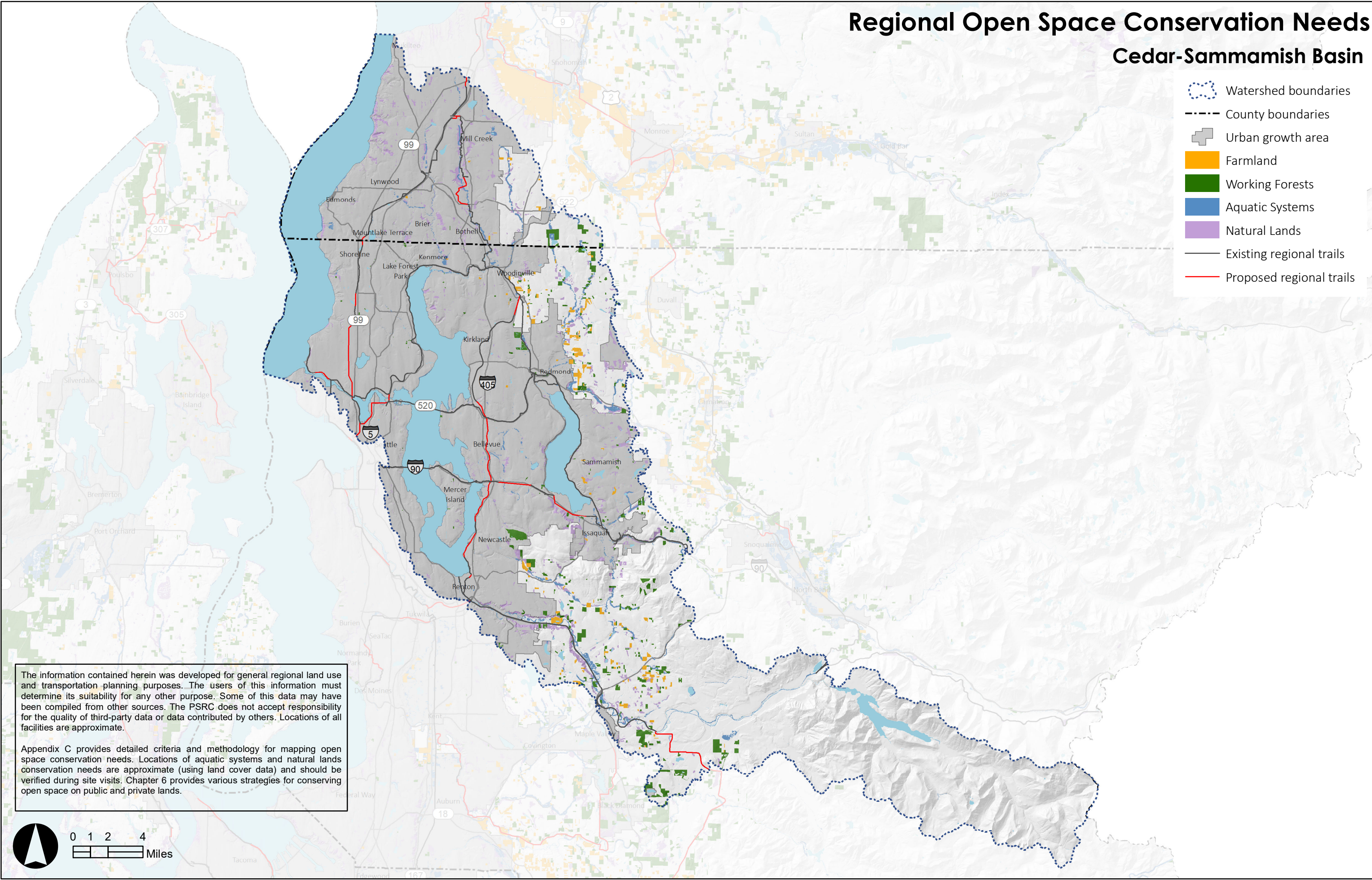
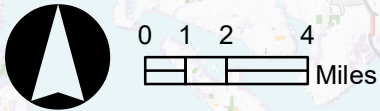


# Regional Open Space Conservation Needs Cedar-Sammamish Basin

-  Watershed boundaries
-  County boundaries
-  Urban growth area
-  Farmland
-  Working Forests
-  Aquatic Systems
-  Natural Lands
-  Existing regional trails
-  Proposed regional trails










The information contained herein was developed for general regional land use and transportation planning purposes. The users of this information must determine its suitability for any other purpose. Some of this data may have been compiled from other sources. The PSRC does not accept responsibility for the quality of third-party data or data contributed by others. Locations of all facilities are approximate.

Appendix C provides detailed criteria and methodology for mapping open space conservation needs. Locations of aquatic systems and natural lands conservation needs are approximate (using land cover data) and should be verified during site visits. Chapter 6 provides various strategies for conserving open space on public and private lands.



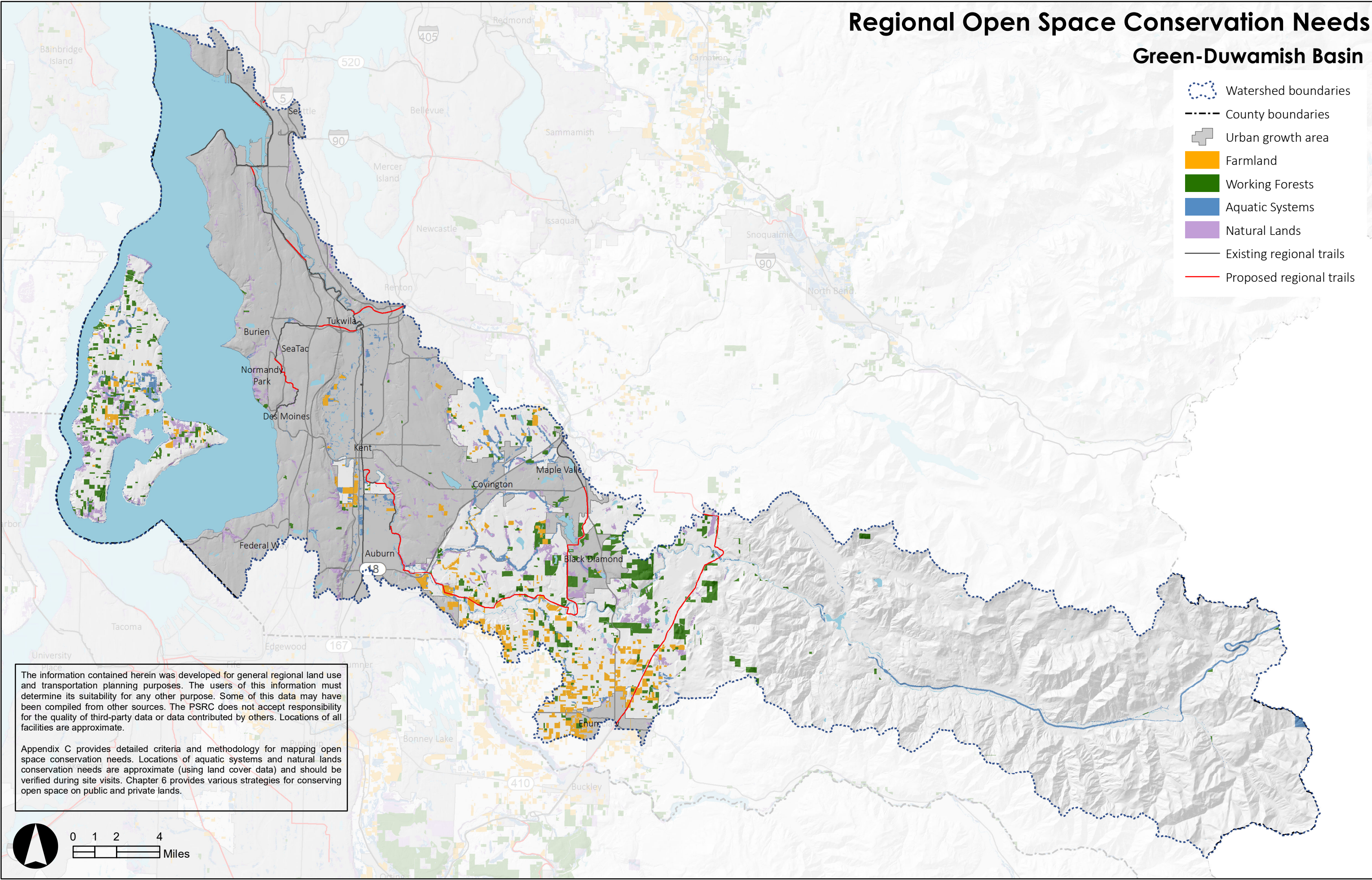
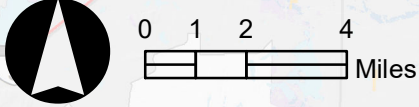
# Regional Open Space Conservation Needs

## Green-Duwamish Basin

-  Watershed boundaries
-  County boundaries
-  Urban growth area
-  Farmland
-  Working Forests
-  Aquatic Systems
-  Natural Lands
-  Existing regional trails
-  Proposed regional trails










The information contained herein was developed for general regional land use and transportation planning purposes. The users of this information must determine its suitability for any other purpose. Some of this data may have been compiled from other sources. The PSRC does not accept responsibility for the quality of third-party data or data contributed by others. Locations of all facilities are approximate.

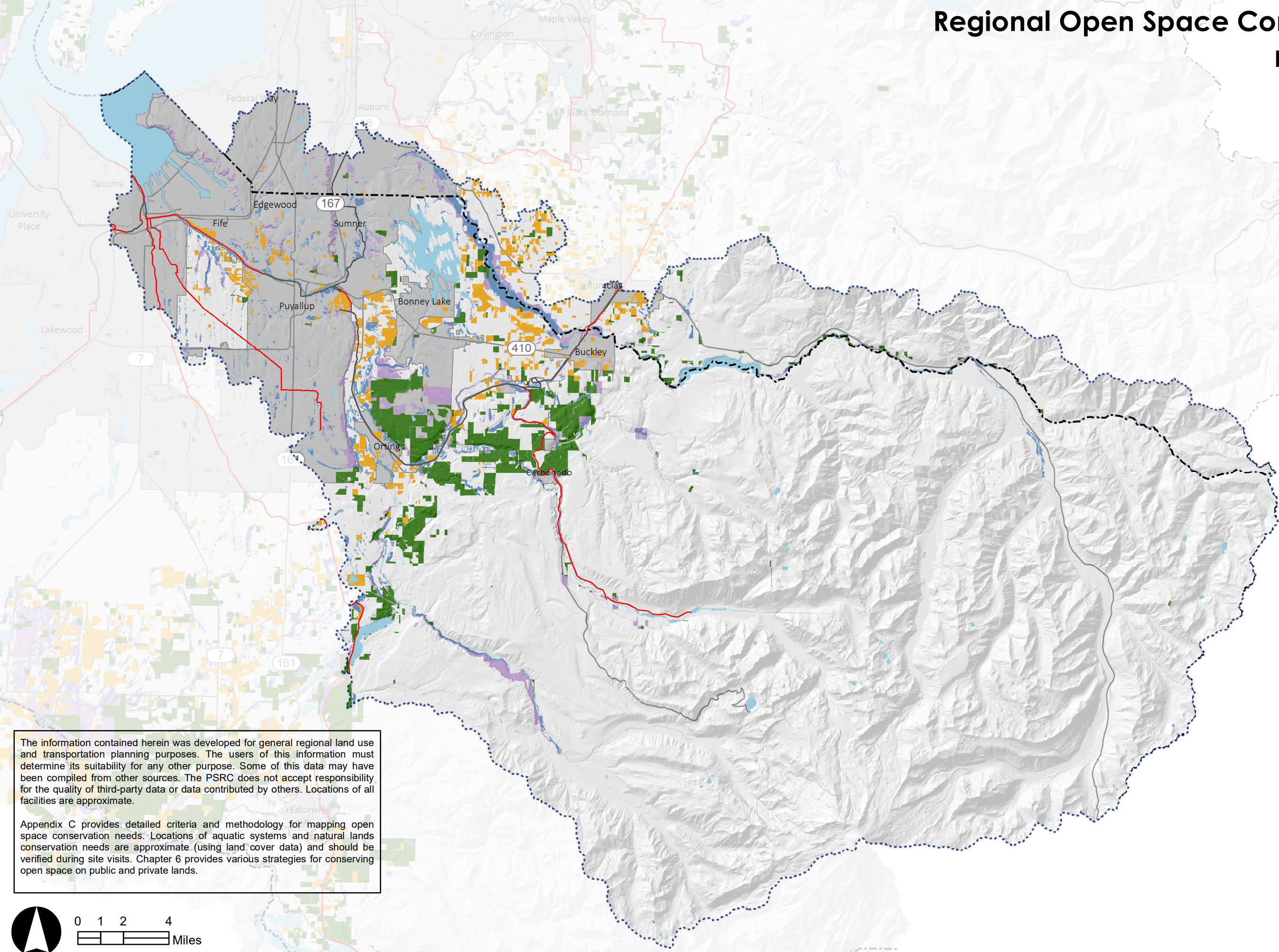
Appendix C provides detailed criteria and methodology for mapping open space conservation needs. Locations of aquatic systems and natural lands conservation needs are approximate (using land cover data) and should be verified during site visits. Chapter 6 provides various strategies for conserving open space on public and private lands.



# Regional Open Space Conservation Needs

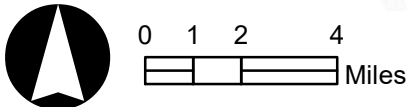
## Puyallup-White Basin

-  Watershed boundaries
-  County boundaries
-  Urban growth area
-  Farmland
-  Working Forests
-  Aquatic Systems
-  Natural Lands
-  Existing regional trails
-  Proposed regional trails












The information contained herein was developed for general regional land use and transportation planning purposes. The users of this information must determine its suitability for any other purpose. Some of this data may have been compiled from other sources. The PSRC does not accept responsibility for the quality of third-party data or data contributed by others. Locations of all facilities are approximate.

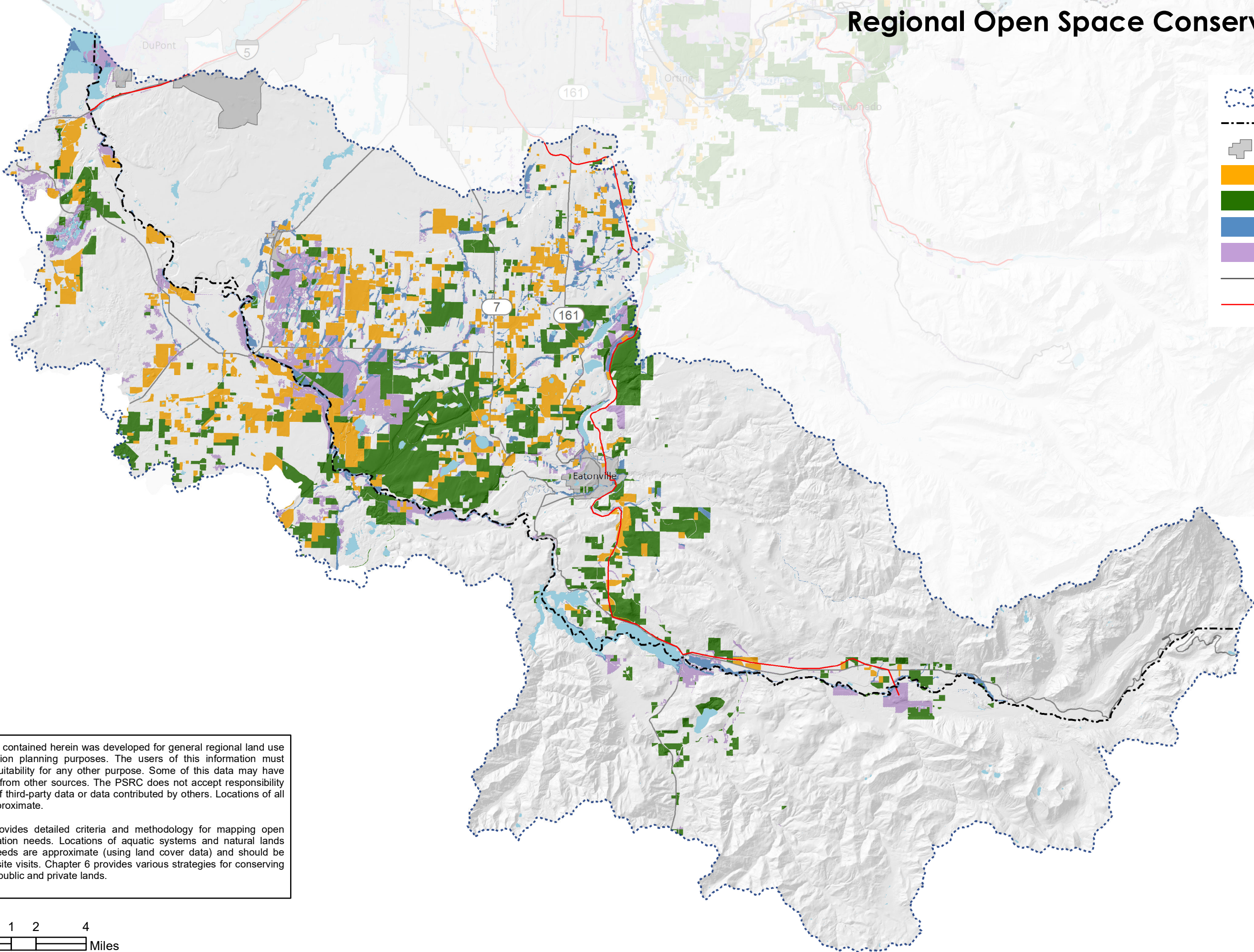
Appendix C provides detailed criteria and methodology for mapping open space conservation needs. Locations of aquatic systems and natural lands conservation needs are approximate (using land cover data) and should be verified during site visits. Chapter 6 provides various strategies for conserving open space on public and private lands.



# Regional Open Space Conservation Needs

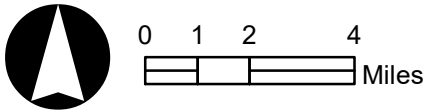
## Nisqually Basin

-  Watershed boundaries
-  County boundaries
-  Urban growth area
-  Farmland
-  Working Forests
-  Aquatic Systems
-  Natural Lands
-  Existing regional trails
-  Proposed regional trails












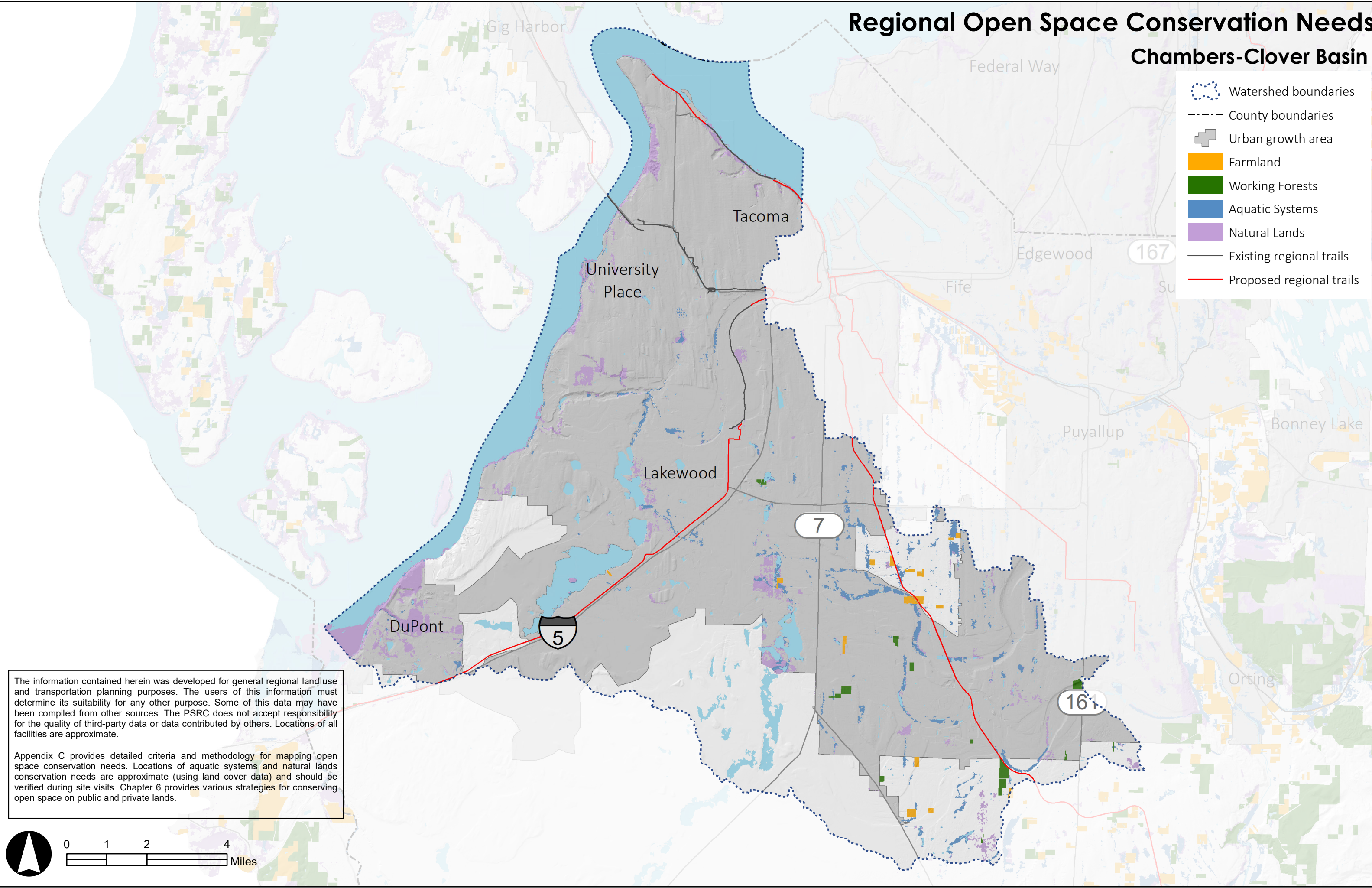
The information contained herein was developed for general regional land use and transportation planning purposes. The users of this information must determine its suitability for any other purpose. Some of this data may have been compiled from other sources. The PSRC does not accept responsibility for the quality of third-party data or data contributed by others. Locations of all facilities are approximate.

Appendix C provides detailed criteria and methodology for mapping open space conservation needs. Locations of aquatic systems and natural lands conservation needs are approximate (using land cover data) and should be verified during site visits. Chapter 6 provides various strategies for conserving open space on public and private lands.



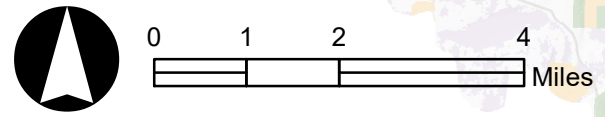
# Regional Open Space Conservation Needs Chambers-Clover Basin

-  Watershed boundaries
-  County boundaries
-  Urban growth area
-  Farmland
-  Working Forests
-  Aquatic Systems
-  Natural Lands
-  Existing regional trails
-  Proposed regional trails












The information contained herein was developed for general regional land use and transportation planning purposes. The users of this information must determine its suitability for any other purpose. Some of this data may have been compiled from other sources. The PSRC does not accept responsibility for the quality of third-party data or data contributed by others. Locations of all facilities are approximate.

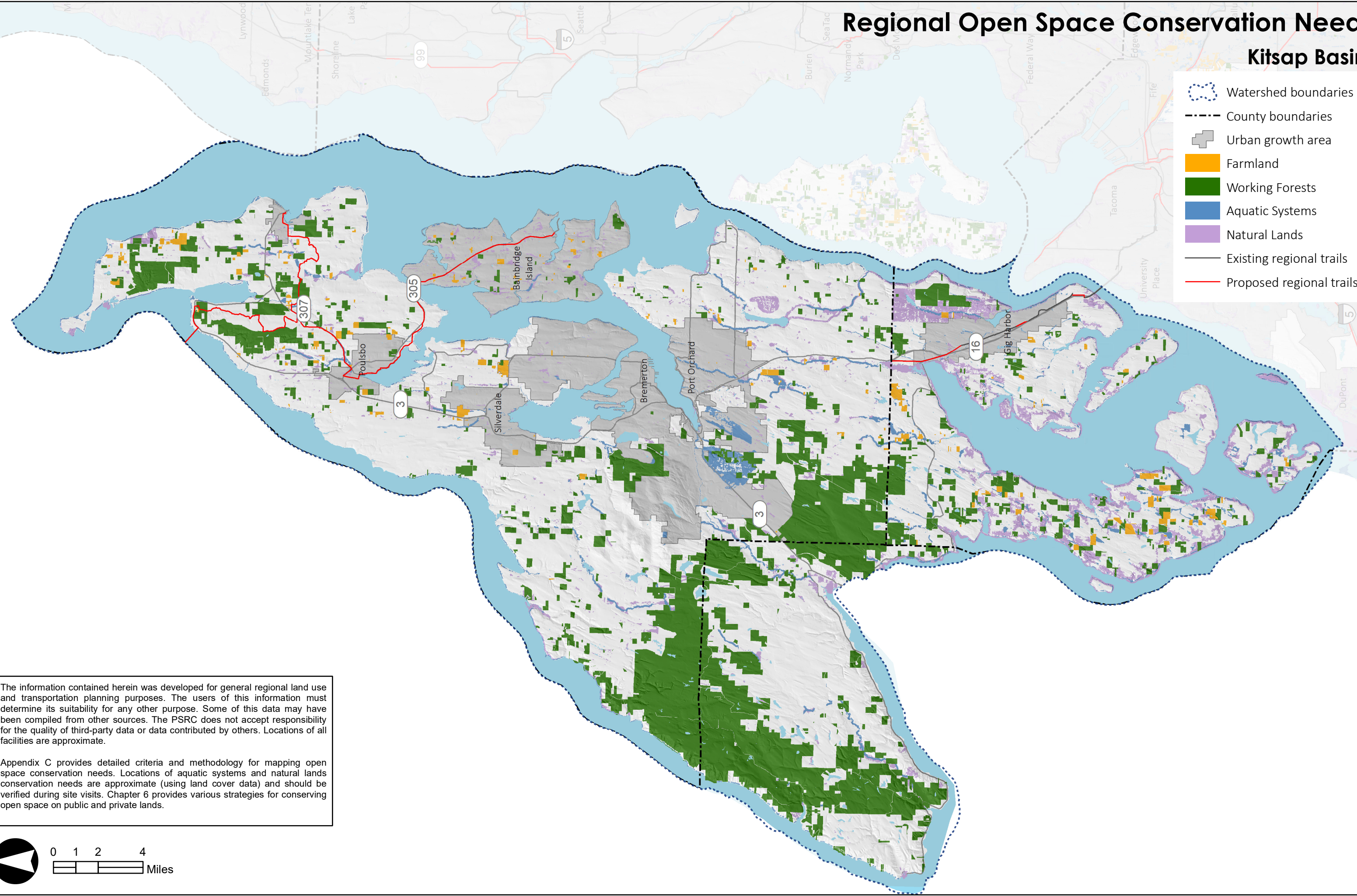
Appendix C provides detailed criteria and methodology for mapping open space conservation needs. Locations of aquatic systems and natural lands conservation needs are approximate (using land cover data) and should be verified during site visits. Chapter 6 provides various strategies for conserving open space on public and private lands.





# Regional Open Space Conservation Needs Kitsap Basin

-  Watershed boundaries
-  County boundaries
-  Urban growth area
-  Farmland
-  Working Forests
-  Aquatic Systems
-  Natural Lands
-  Existing regional trails
-  Proposed regional trails



The information contained herein was developed for general regional land use and transportation planning purposes. The users of this information must determine its suitability for any other purpose. Some of this data may have been compiled from other sources. The PSRC does not accept responsibility for the quality of third-party data or data contributed by others. Locations of all facilities are approximate.

Appendix C provides detailed criteria and methodology for mapping open space conservation needs. Locations of aquatic systems and natural lands conservation needs are approximate (using land cover data) and should be verified during site visits. Chapter 6 provides various strategies for conserving open space on public and private lands.

